



FLAGSTONIAN DRIVE

SANDY CREEK ROAD



FLAGSTONE STAGE 5S

For

PEET FLAGSTONE CITY PTY LTD

IMPORTANT NOTES:
 This Plan has been prepared for PEET FLAGSTONE CITY PTY LTD to Logan City standards, for the purpose of recording the As-Constructed details of a new service constructed under a specific Council Approval and should not be used for any other purpose.
 No report is made on any other services, nor any services that may exist before or be constructed after the time of survey, or constructed under any other approval.
 The property boundaries, easements and lot numbers shown hereon may be proposed only and subject to registration by the Department of Natural Resources. All property information should be determined from the registered Survey Plans.
 All dimensions should be verified and confirmed against the latest information prior to commencement by any person using this plan for building purposes.
 Veris Australia Pty Ltd accepts no responsibility for any changes made to construction or otherwise, after the date of this plan. Any discrepancies should be clarified in writing with the relevant Authority prior to commencement of the work.

Copyright © Veris Australia Pty Ltd. July 2024.
 THESE DESIGNS AND DRAWINGS ARE COPYRIGHT AND ARE NOT TO BE USED OR REPRODUCED WITHOUT THE WRITTEN PERMISSION OF VERIS

Data Sources:	
30109-LC-Master(DG) FS94 2014.dwg	Cadastral Boundaries
As-con survey	Veris
Engineering Design	COLLIERS

A	Progress Plot	11 07 2024	JMc
Issue	Revisions	Date	Drawn

Local Authority: LCC
 Horizontal Meridian: MGA
 Vertical Level Datum: AHD D
 Level Origin: PM107142(RL39.078)
 Scale: 1:250 @ A1
 Surveyed: HA
 Designed: COLLIERS
 Drawn: JMc
 Checked: JMc
 Plot Date: 17 Jul, 2024
 Computer File Ref: 430109-15191-AS01 A LOCAL.dwg

AS-CONSTRUCTED
SEWER
 SHEET 1 OF 1




veris

BRISBANE (07) 3669 4700
 WHITSUNDAYS (07) 4645 8000
 MACKAY (07) 4967 9700
 CAIRNS (07) 4252 9400

veris.com.au
 ACN 615 735 727
 Veris Australia Pty Ltd

Drawing No: 430109-15191-AS01 A Issue





UT
SIZE
TYPE
DEPTH
YEAR

US
DS
LETH
SIZE
CLASS
JOINT
YEAR

Gully Pit G5836
SIZE 600 x 600
SLAB
TYPE LCC LIL
DEPTH 0.085
YEAR 02/2024

USE 62 174
DSLE 60.53
LETH 37.031
SIZE 600
MAT RCP
CLASS (3)
JOINT RSL
YEAR 02/2024

Gully Pit G5830
SIZE 600 x 600
SLAB
TYPE LCC LIL
DEPTH 0.085
YEAR 02/2024

USE 62 165
DSLE 61.27
LETH 30.987
SIZE 600
MAT RCP
CLASS (3)
JOINT RSL
YEAR 02/2024

Gully Pit G1882
SIZE 600 x 600
SLAB
TYPE LCC LIL
DEPTH 0.085
YEAR 02/2024

USE 61 585
DSLE 61.55
LETH 11.884
SIZE 600
MAT RCP
CLASS (3)
JOINT RSL
YEAR 02/2024

Gully Pit G7350
SIZE 600 x 600
SLAB
TYPE LCC LIL
DEPTH 0.085
YEAR 02/2024

US
DS
LETH
SIZE
CLASS
JOINT
YEAR

UT
SIZE
TYPE
DEPTH
YEAR

US
DS
LETH
SIZE
CLASS
JOINT
YEAR

US
DS
LETH
SIZE
CLASS
JOINT
YEAR



**FLAGSTONE
STAGE 5S**
For
**PEET FLAGSTONE
CITY PTY LTD**

IMPORTANT NOTES:
This Plan has been prepared for PEET FLAGSTONE CITY PTY LTD to Logan City standards, for the purpose of recording the As-Constructed details of a new service constructed under a specific Council Approval and should not be used for any other purpose.
No report is made on any other services, nor any services that may exist before or be constructed after the time of survey, or constructed under any other approval.
The property boundaries, easements and lot numbers shown hereon may be proposed only and subject to registration by the Department of Natural Resources. All property information should be determined from the registered Survey Plans.
All dimensions should be verified and confirmed against the latest information prior to commencement by any person using this plan for building purposes.
Veris Australia Pty Ltd accepts no responsibility for any changes made to construction or otherwise, after the date of this plan. Any discrepancies should be clarified in writing with the relevant Authority prior to commencement of the work.


Copyright © Veris Australia Pty Ltd, August 2024.
THESE DESIGNS AND DRAWINGS ARE COPYRIGHT AND ARE NOT TO BE USED OR REPRODUCED WITHOUT THE WRITTEN PERMISSION OF VERIS

Data Sources: 30109-LC-Master(DG) F504 2014.dwg
Cadastral Boundaries
As-con survey Veris
Engineering Design COLLIERIES

Issue	Revisions	Date	Drawn
A	Progress Plot	21 08 2024	JMc

Local Authority: LCC
Horizontal Meridian: MGA
Vertical Level Datum: AHD D
Level Origin: PM107142(RL39.078)
Scale: 1:250 @ A1
Surveyed: HA
Designed: COLLIERIES
Drawn: JMc
Checked: JMc
Plot Date: 23 Aug, 2024
Computer File Ref: 430109-15191-ASW01 A LOCAL.dwg


**AS-CONSTRUCTED
STORMWATER**



veris

BRISBANE (07) 3865 4700
WHITSUNDAYS (07) 4645 8000
MACKAY (07) 4967 9700
CAIRNS (07) 4252 9400
veris.com.au
ACN 615 735 727
Veris Australia Pty Ltd

Drawing No 430109-15191-ASW01 A Issue





UT
SIZE
TYPE
DEPTH
YEAR

US
DS
LETH
SIZE
CLASS
JOINT
YEAR

Gully Pit G5836
SIZE 600 x 600
SLAB
TYPE LCC LIL
DEPTH 0.085
YEAR 02/2024

USE 62 174
DSLE 60.53
LETH 37.031
SIZE 600
CLASS 02
JOINT RSL
YEAR 02/2024

Gully Pit G5830
SIZE 600 x 600
SLAB
TYPE LCC LIL
DEPTH 0.085
YEAR 02/2024

USE 62 165
DSLE 61.27
LETH 30.987
SIZE 600
CLASS 02
JOINT RSL
YEAR 02/2024

Gully Pit G1862
SIZE 600 x 600
SLAB
TYPE LCC LIL
DEPTH 0.085
YEAR 02/2024

USE 61 565
DSLE 61.55
LETH 11.884
SIZE 600
CLASS 02
JOINT RSL
YEAR 02/2024

Gully Pit G1750
SIZE 600 x 600
SLAB
TYPE LCC LIL
DEPTH 0.085
YEAR 02/2024

US
DS
LETH
SIZE
CLASS
JOINT
YEAR

UT
SIZE
TYPE
DEPTH
YEAR

US
DS
LETH
SIZE
CLASS
JOINT
YEAR

UT
SIZE
TYPE
DEPTH
YEAR

US
DS
LETH
SIZE
CLASS
JOINT
YEAR



**FLAGSTONE
STAGE 5S**
For
**PEET FLAGSTONE
CITY PTY LTD**

IMPORTANT NOTES:
This Plan has been prepared for PEET FLAGSTONE CITY PTY LTD to Logan City standards, for the purpose of recording the As-Constructed details of a new service constructed under a specific Council Approval and should not be used for any other purpose.
No report is made on any other services, nor any services that may exist before or be constructed after, the time of survey, or constructed under any other approval.
The property boundaries, easements and lot numbers shown hereon may be proposed only and subject to registration by the Department of Natural Resources. All property information should be determined from the registered Survey Plans.
All dimensions should be verified and confirmed against the latest information prior to commencement by any person using this plan for building purposes.
Veris Australia Pty Ltd accepts no responsibility for any changes made to construction or otherwise, after the date of this plan. Any discrepancies should be clarified in writing with the relevant Authority prior to commencement of the work.


Copyright © Veris Australia Pty Ltd, August 2024.
THESE DESIGNS AND DRAWINGS ARE COPYRIGHT AND ARE NOT TO BE USED OR REPRODUCED WITHOUT THE WRITTEN PERMISSION OF VERIS

Data Sources: 30109-LC-Master(DG) F504 2014.dwg
Cadastral Boundaries
As-con survey Veris
Engineering Design COLLIER'S

Issue	Revisions	Date	Drawn
A	Progress Plot	21 08 2024	JMc

Local Authority: LCC
Horizontal Meridian: MGA
Vertical Level Datum: AHD D
Level Origin: PM107142(RL39.078)
Scale: 1:250 @ A1
Surveyed: HA
Designed: COLLIER'S
Drawn: JMc
Checked: JMc
Plot Date: 23 Aug, 2024
Computer File Ref: 430109-15191-ASW01 A LOCAL.dwg

**AS-CONSTRUCTED
STORMWATER**



veris

BRISBANE (07) 3665 4700
WHITSUNDAYS (07) 4645 6600
MACKAY (07) 4967 9700
CAIRNS (07) 4252 9400
veris.com.au
ACN 615 735 727
Veris Australia Pty Ltd

Drawing No 430109-15191-ASW01 A Issue

