

Consulting Engineer's Certification.

I, hereby certify that the As Constructed information shown on this plan is a true and correct record of the sizes, types, materials, classes etc., and it corresponds with the relevant approved Engineering Drawings.

Signed..... RPEQ No Dated.....

Registered Surveyor's Certification.

We, VERIS AUSTRALIA P/L hereby certify that the horizontal and vertical locations, and dimensions shown on this plan are a true and correct record of the As Constructed information.

Signed..... Cadastral Surveyor & Delegate Reg. No. 6448.....
Dated.....



FLAGSTONE STAGE 4D
For
PEET FLAGSTONE CITY PTY LTD

IMPORTANT NOTES:
This Plan has been prepared for PEET FLAGSTONE CITY PTY LTD to Logan City standards, for the purpose of recording the As Constructed details of a new service constructed under a specific Council Approval and should not be used for any other purpose.
No report is made on any other services, nor any services that may exist before or be constructed after, the time of survey, or constructed under any other approval.
The property boundaries, assessments and lot numbers shown hereon may be proposed only and subject to registration by the Department of Natural Resources. All property information should be determined from the registered Survey Plans.
All dimensions should be verified and confirmed against the latest information prior to commencement by any person using this plan for building purposes.
Veris Australia Pty Ltd accepts no responsibility for any changes made to construction or otherwise, after the date of this plan. Any discrepancies should be clarified in writing with the relevant Authority prior to commencement of the work.

Copyright © Veris Australia Pty Ltd. NOVEMBER 2024
THESE DESIGNS AND DRAWINGS ARE COPYRIGHT AND ARE NOT TO BE USED OR REPRODUCED WITHOUT THE WRITTEN PERMISSION OF VERIS

Data Sources: 30109-LC-Master(DH) FS94 2014.dwg
Cadastral Boundaries: As-on survey
Engineering Design: Veris COLLIERIES

Issue	Revisions	Date	Drawn
A	Progress Plot	05/02/2025	JMc

Local Authority: LCC
Horizontal Meridian: MGA
Vertical Level Datum: AHD D
Level Origin: PM107142(RL39.078)
Scale: 1:750 @ A1
Surveyed: HA
Designed: COLLIERIES
Drawn: JMc
Checked: JMc
Plot Date: 06 Feb, 2025
Computer File Ref: 430109-14041-AS01 A LOCAL.dwg


AS-CONSTRUCTED
SEWER
SHEET 1 OF 4



BRISBANE (07) 3668 4700 WHITSUNDAYS (07) 4945 6600
MACKAY (07) 4927 9700 CAIRNS (07) 4222 9400

veris.com.au
ACN 615 735 727
Veris Australia Pty Ltd
Drawing No 430109-14041-AS01 A Issue

- LEGEND**
- NEW HYDRANT
 - NEW SLUICE VALVE
 - NEW TEE
 - NEW END CAP
 - NEW TAPER
 - NEW WATER SERVICE CONDUIT (Ø100 PVC-D PN16)
 - WATER SERVICE POINT
 - NEW WATER HOUSE CONNECTION (TAPPING BAND)
 - NEW WATER MAKER



NEW

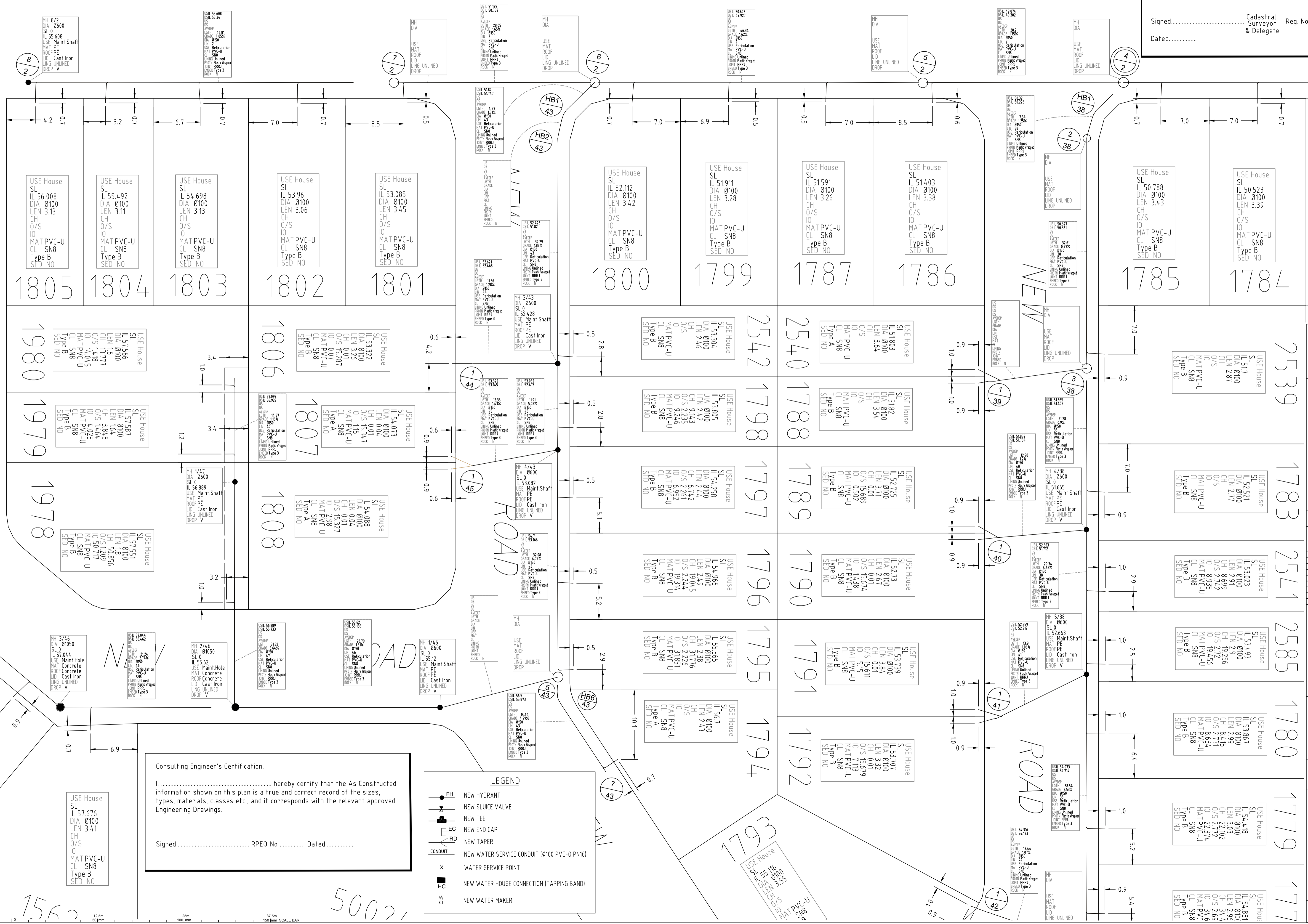
ROAD

Registered Surveyor's Certification.

We, VERIS AUSTRALIA P/L hereby certify that the horizontal and vertical locations, and dimensions shown on this plan are a true and correct record of the As Constructed information.

Signed..... Cadastral Surveyor & Delegate Reg. No. 6448

Dated.....



FLAGSTONE STAGE 4D
For
PEET FLAGSTONE CITY PTY LTD

IMPORTANT NOTES:
This Plan has been prepared for PEET FLAGSTONE CITY PTY LTD to Logan City standards, for the purpose of recording the As Constructed details of a new sewerage constructed under a specific Council Approval and should not be used for any other purpose.

No report is made on any other services, nor any services that may exist before or be constructed after, the time of survey, or constructed under any other approval.

The property boundaries, easements and lot numbers shown hereon may be proposed only and subject to registration by the Department of Natural Resources. All property information should be determined from the registered Survey Plans.

All dimensions should be verified and confirmed against the latest information prior to commencement by any person using this plan for building purposes.

Veris Australia Pty Ltd accepts no responsibility for any changes made to construction or otherwise, after the date of this plan. Any discrepancies should be clarified in writing with the relevant Authority prior to commencement of the work.

Copyright © Veris Australia Pty Ltd NOVEMBER 2024
THESE DESIGNS AND DRAWINGS ARE COPYRIGHT AND ARE NOT TO BE USED OR REPRODUCED WITHOUT THE WRITTEN PERMISSION OF VERIS

Data Sources 30109-LC-Master(DH) FS04 2014.dwg
Cadastral Boundaries
As-on survey Veris
Engineering Design COLLIER'S

A	Progress Plot	05/02/2025	JMc
Issue	Revisions	Date	Drawn

Local Authority: LCC
Horizontal Meridian: MGA
Vertical Level Datum: AHD D
Level Origin: PM107142(RL39.078)
Scale: 1:250 @ A1
Surveyed: HA
Designed: COLLIER'S
Drawn: JMc
Checked: JMc
Plot Date: 06 Feb, 2025
Computer File Ref: 430109-14041-AS01.A LOCAL.dwg

AS-CONSTRUCTED
SEWER
SHEET 2 OF 4

BRISBANE (07) 3668 4700 WHITSUNDAYS (07) 4945 6600
MACKAY (07) 4957 9900 CAIRNS (07) 4222 9400

veris.com.au
ACN 615 735 727
Veris Australia Pty Ltd

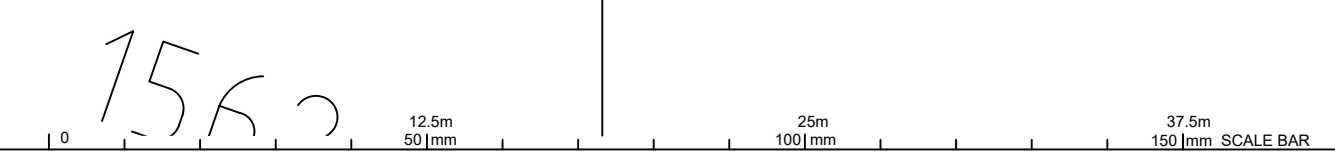
Drawing No 430109-14041-AS01 Issue A

Consulting Engineer's Certification.

I, hereby certify that the As Constructed information shown on this plan is a true and correct record of the sizes, types, materials, classes etc., and it corresponds with the relevant approved Engineering Drawings.

Signed..... RPEQ No..... Dated.....

- LEGEND
- NEW HYDRANT
 - NEW SLUICE VALVE
 - NEW TEE
 - NEW END CAP
 - NEW TAPER
 - NEW WATER SERVICE CONDUIT (Ø100 PVC-0 PN16)
 - WATER SERVICE POINT
 - NEW WATER HOUSE CONNECTION (TAPPING BAND)
 - NEW WATER MAKER



1562

50021

Consulting Engineer's Certification.

I, hereby certify that the As Constructed information shown on this plan is a true and correct record of the sizes, types, materials, classes etc., and it corresponds with the relevant approved Engineering Drawings.

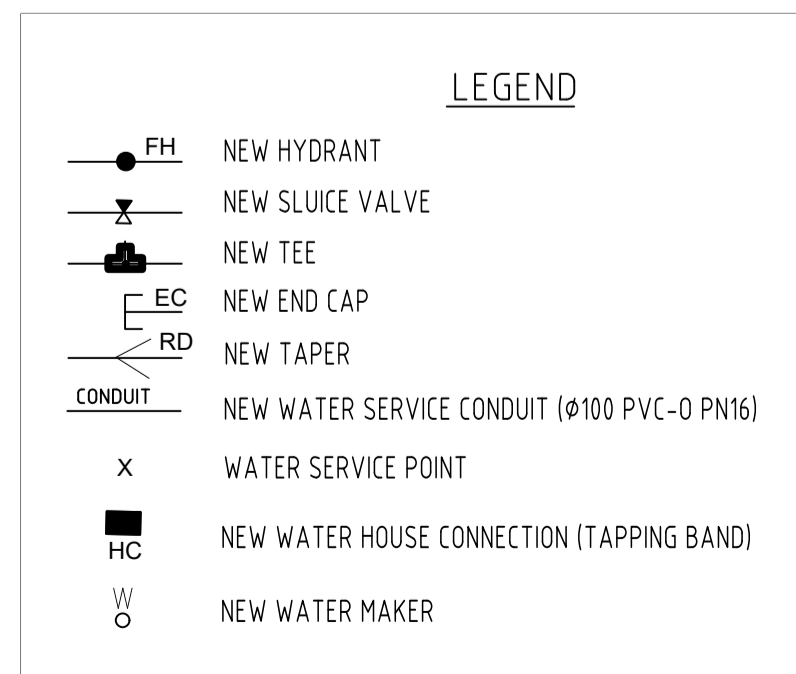
Signed..... RPEQ No Dated.....

Registered Surveyor's Certification.

We, VERIS AUSTRALIA P/L hereby certify that the horizontal and vertical locations, and dimensions shown on this plan are a true and correct record of the As Constructed information.

Signed..... Cadastral Surveyor Reg. No. 6448 & Delegate

Dated.....



FLAGSTONE STAGE 4D
For
PEET FLAGSTONE CITY PTY LTD

IMPORTANT NOTES:
This Plan has been prepared for PEET FLAGSTONE CITY PTY LTD to Logon City standards, for the purpose of recording the As Constructed details of a new service constructed under a specific Council Approval and should not be used for any other purpose.
No report is made on any other services, nor any services that may exist before or be constructed after, the time of survey, or constructed under any other approval.
The property boundaries, easements and lot numbers shown hereon may be proposed only and subject to registration by the Department of Natural Resources. All property information should be determined from the registered Survey Plans.
All dimensions should be verified and confirmed against the latest information prior to commencement by any person using this plan for building purposes.
Veris Australia Pty Ltd accepts no responsibility for any changes made to construction or otherwise, after the date of this plan. Any discrepancies should be clarified in writing with the relevant Authority prior to commencement of the work.

Copyright © Veris Australia Pty Ltd. NOVEMBER 2024
THESE DESIGNS AND DRAWINGS ARE COPYRIGHT AND ARE NOT TO BE USED OR REPRODUCED WITHOUT THE WRITTEN PERMISSION OF VERIS

Data Sources: 30109-LC-Master(DB) F504 2014.dwg
Cadastral Boundaries
As-on survey: Veris
Engineering Design: COLLIERIES

Issue	Revisions	Date	Drawn
A	Progress Plot	05/02/2025	JMc

Local Authority: LCC
Horizontal Meridian: MGA
Vertical Level Datum: AHD D
Level Origin: PM107142(RL39.078)
Scale: 1:250 @ A1
Surveyed: HA
Designed: COLLIERIES
Drawn: JMc
Checked: JMc
Plot Date: 06 Feb, 2025
Computer File Ref: 430109-14041-AS01 A.LOCAL.dwg

AS-CONSTRUCTED SEWER

SHEET 3 OF 4

BRISBANE WHITSUNDAYS
(07) 3668 4700 (07) 4945 6600
MACKAY CAIRNS
(07) 4957 9700 (07) 4222 9400

veris.com.au
ACN 615 735 727
Veris Australia Pty Ltd

Drawing No Issue
430109-14041-AS01 A

50024

ROAD NEW

ROAD NEW

ROAD NEW



FLAGSTONE STAGE 4C
For
PEET FLAGSTONE CITY PTY LTD

IMPORTANT NOTES:
This Plan has been prepared for PEET FLAGSTONE CITY PTY LTD to Logan City standards, for the purpose of recording the As Constructed details of a new service constructed under a specific Council Approval and should not be used for any other purpose.

No report is made on any other services, nor any services that may exist before or be constructed after, the time of survey, or constructed under any other approval.

The property boundaries, easements and lot numbers shown hereon may be proposed only and subject to registration by the Department of Natural Resources. All property information should be determined from the registered Survey Plans.

All dimensions should be verified and confirmed against the latest information prior to commencement by any person using this plan for building purposes.

Veris Australia Pty Ltd accepts no responsibility for any changes made to construction or otherwise, after the date of this plan. Any discrepancies should be clarified in writing with the relevant Authority prior to commencement of the work.

Copyright © Veris Australia Pty Ltd. NOVEMBER 2024

THESE DESIGNS AND DRAWINGS ARE COPYRIGHT AND ARE NOT TO BE USED OR REPRODUCED WITHOUT THE WRITTEN PERMISSION OF VERIS

Data Sources 30109-LC-Master(DS) F594 2014.dwg
Cadastral Boundaries
As-on survey Veris
Engineering Design COLLIER'S

Issue	Revisions	Date	JMc	Drawn
A	Progress Plot	05/02/2025	JMc	

Local Authority: LCC
Horizontal Meridian: MGA
Vertical Level Datum: AHD D
Level Origin: PM107142(RL39.078)
Scale: 1:250 @ A1
Surveyed: HA
Designed: COLLIER'S
Drawn: JMc
Checked: JMc
Plot Date: 06 Feb, 2025
Computer File Ref: 430109-14041-AS01 A.LOCAL.dwg

AS-CONSTRUCTED SEWER

SHEET 4 OF 4



veris
BRISBANE (07) 3668 4700 WHITSUNDAYS (07) 4945 6600
MACKAY (07) 4957 9100 CAIRNS (07) 4232 9400

veris.com.au
ACN 615 735 727
Veris Australia Pty Ltd

Drawing No 430109-14031-AS01 Issue A

LEGEND

- NEW HYDRANT
- NEW SLUICE VALVE
- NEW TEE
- NEW END CAP
- NEW TAPER
- NEW WATER SERVICE CONDUIT (Ø100 PVC-U PN16)
- WATER SERVICE POINT
- NEW WATER HOUSE CONNECTION (TAPPING BAND)
- NEW WATER MAKER

Consulting Engineer's Certification.
I, hereby certify that the As Constructed information shown on this plan is a true and correct record of the sizes, types, materials, classes etc., and it corresponds with the relevant approved Engineering Drawings.

Signed..... RPEQ No Dated.....

Registered Surveyor's Certification.
We, VERIS AUSTRALIA P/L hereby certify that the horizontal and vertical locations, and dimensions shown on this plan are a true and correct record of the As Constructed information.

Signed..... Cadastral Reg No. 6448
& Delegate
Dated.....

