

ADDITIONAL NOTES:

The LOT dimensions and area shown hereon are subject to final field survey and also to the requirements of Council and any other authority which may have requirements under any relevant legislation

Final surface contours shown hereon have been supplied by Colliers.

Location of retaining walls are as shown on Engineering design drawings. Their as-constructed location may differ from their design location. Retaining wall heights have been supplied by Colliers. **The engineering detail shown hereon are preliminary only and are subject to change in final design and statutory approvals**

Compaction of any fill material placed on this site shall be completed to level one inspection and testing services in accordance with AS3798-2007.

Depth of fill values are calculated to the pre-development surface.

Copyright © Veris Australia Pty Ltd August 2024.

**FLAGSTONE
PRECINCT 1 STAGE 4B**
For
**PEET FLAGSTONE
CITY PTY LTD**

IMPORTANT NOTES:

(These notes are an integral part of this plan)

This plan has been prepared for **PEET FLAGSTONE CITY PTY LTD**, for the purposes of **A Disclosure Plan Under the Land Sales Act 1984 (as amended)**. It is not to be used by any other person or corporation or for any other purposes and is subject to the following limitations:

Please refer to the approved Development Application for conditions relating to the LOT and to approved Operational Works drawings for services location and possible easements.

THESE DESIGNS AND DRAWINGS ARE COPYRIGHT AND ARE NOT TO BE USED OR REPRODUCED WITHOUT THE WRITTEN PERMISSION OF VERIS

Data Sources

Cadastral Boundaries
30109-LC-Master(DG) F594 2014.dwg

Engineering Design
23-0202_X_BASE_DESIGN [STAGE 4B].dwg

Final Surface Contours
FLAGSTONE - STAGE 4ABC - DISCLOSURE INFO
- 16-07-2024 - Design Tin.dwg

Depth of Fill
FLAGSTONE - STAGE 4ABC - DISCLOSURE INFO
- 16-07-2024 - Depth Contours.dwg

Retaining Wall Heights
FLAGSTONE - STAGE 4ABC - DISCLOSURE INFO
- 16-07-2024 - EW Pads.dwg

Issue	Revisions	Date	Drawn
A	Original	28/08/2024	TEM

Locality: FLAGSTONE
 Local Authority: LOGAN CITY COUNCIL
 Horizontal Meridian: MGA Zone 56
 Vertical Level Datum: AHD D
 Scale: 1:250 @ A4
 Designed: Colliers
 Drawn: TEM 28/08/2024
 Checked: 28/08/2024
 Plot Date: 28 Aug, 2024
 Computer File Ref: 430109-St4B-DP-(A).dwg

**DISCLOSURE PLAN
of Proposed LOT 1681
being part of
Lot 910 on SP339534**



veris

BRISBANE (07) 3666 4700 WHITSUNDAYS (07) 4945 6600

MACKAY (07) 4957 9700 CAIRNS (07) 4252 9400

veris.com.au
ACN 615 735 727
Veris Australia Pty Ltd

Drawing No 430109-DP-1681 Issue A

LEGEND

Final surface contours based on A.H.D. datum at an interval of 0.25m, shown as: 60.0

Where applicable, areas to be filled are shown as:

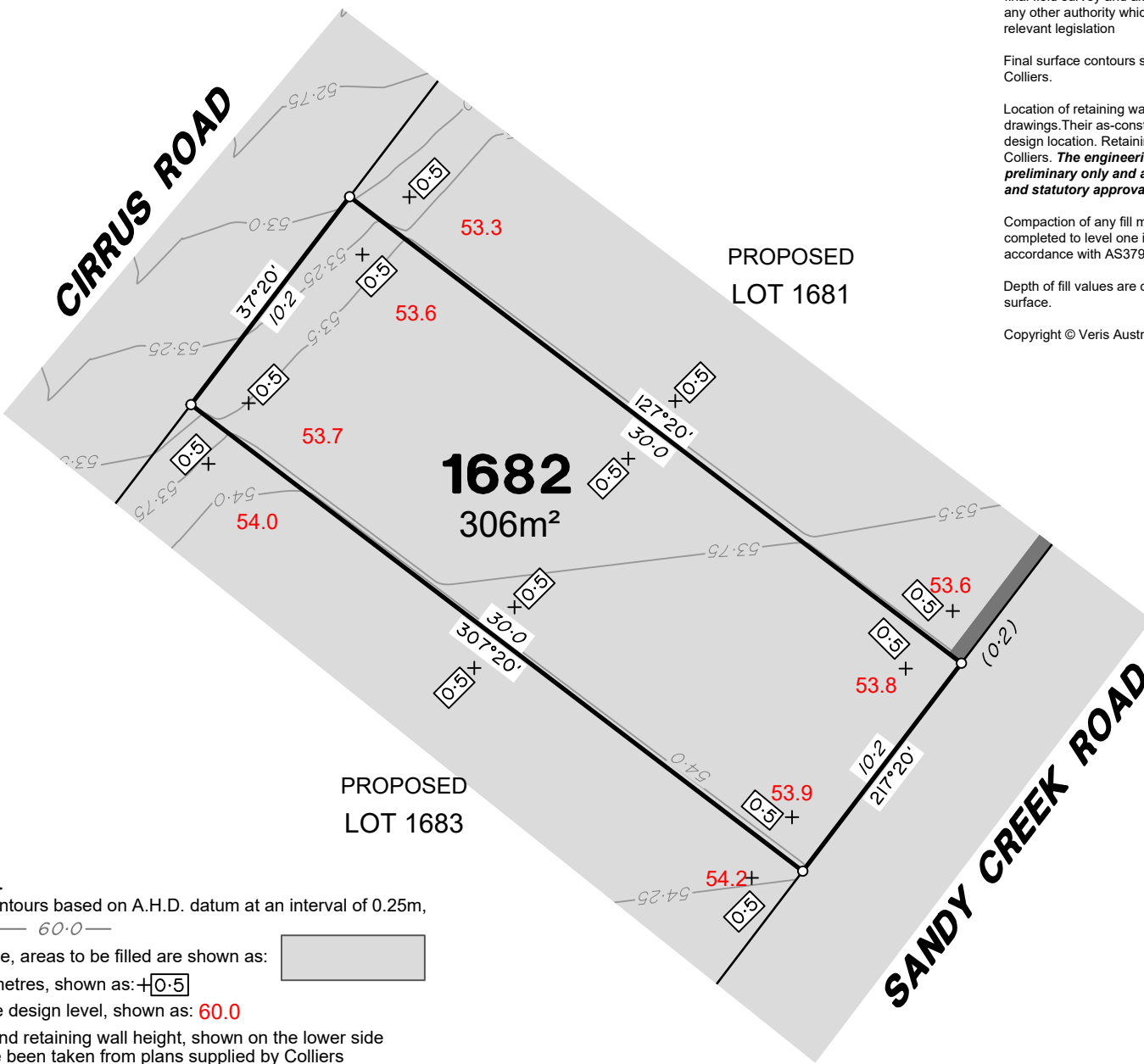
Depth of fill, in metres, shown as: 0.5

Finished surface design level, shown as: 60.0

Retaining wall and retaining wall height, shown on the lower side of the wall, have been taken from plans supplied by Colliers and shown as: (1.2)

Bin Pad Location shown as:





LEGEND

Final surface contours based on A.H.D. datum at an interval of 0.25m, shown as: 60.0


Where applicable, areas to be filled are shown as:

Depth of fill, in metres, shown as: 0.5

Finished surface design level, shown as: 60.0

Retaining wall and retaining wall height, shown on the lower side of the wall, have been taken from plans supplied by Colliers and shown as: (1-2)

Bin Pad Location shown as:



ADDITIONAL NOTES:

The LOT dimensions and area shown hereon are subject to final field survey and also to the requirements of Council and any other authority which may have requirements under any relevant legislation

Final surface contours shown hereon have been supplied by Colliers.

Location of retaining walls are as shown on Engineering design drawings. Their as-constructed location may differ from their design location. Retaining wall heights have been supplied by Colliers. **The engineering detail shown hereon are preliminary only and are subject to change in final design and statutory approvals**

Compaction of any fill material placed on this site shall be completed to level one inspection and testing services in accordance with AS3798-2007.

Depth of fill values are calculated to the pre-development surface.

Copyright © Veris Australia Pty Ltd August 2024.

FLAGSTONE PRECINCT 1 STAGE 4B For PEET FLAGSTONE CITY PTY LTD

IMPORTANT NOTES:
(These notes are an integral part of this plan)
This plan has been prepared for PEET FLAGSTONE CITY PTY LTD, for the purposes of A Disclosure Plan Under the Land Sales Act 1984 (as amended). It is not to be used by any other person or corporation or for any other purposes and is subject to the following limitations:
Please refer to the approved Development Application for conditions relating to the LOT and to approved Operational Works drawings for services location and possible easements.

These designs and drawings are copyright and are not to be used or reproduced without the written permission of Veris

Copyright © Veris Australia Pty Ltd August 2024.

Data Sources

Cadastral Boundaries	30109-LC-Master(DG) F594 2014.dwg
Engineering Design	23-0202_X_BASE_DESIGN [STAGE 4B].dwg
Final Surface Contours	FLAGSTONE - STAGE 4ABC - DISCLOSURE INFO - 16-07-2024 - Design Tin.dwg
Depth of Fill	FLAGSTONE - STAGE 4ABC - DISCLOSURE INFO - 16-07-2024 - Depth Contours.dwg
Retaining Wall Heights	FLAGSTONE - STAGE 4ABC - DISCLOSURE INFO - 16-07-2024 - EW Pads.dwg

Issue	Revisions	Date	Drawn
A	Original	28/08/2024	TEM

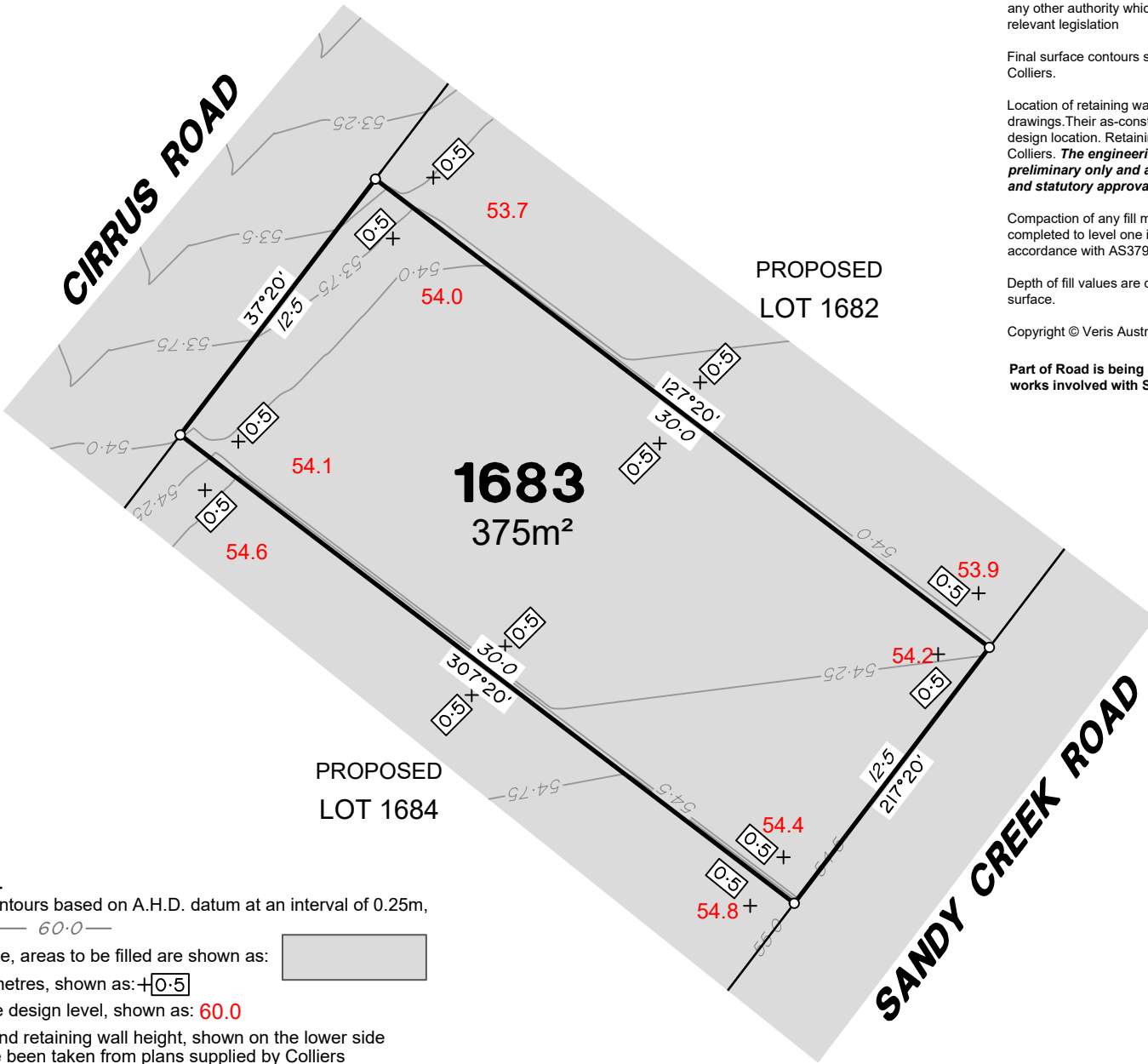
Locality:	FLAGSTONE
Local Authority:	LOGAN CITY COUNCIL
Horizontal Meridian:	MGA Zone 56
Vertical Level Datum:	AHD D
Scale:	1:250 @ A4
Designed:	Colliers
Drawn:	TEM 28/08/2024
Checked:	28/08/2024
Plot Date:	28 Aug, 2024
Computer File Ref:	430109-St4B-DP-(A).dwg

DISCLOSURE PLAN of Proposed LOT 1682 being part of Lot 910 on SP339534



BRISBANE (07) 3666 4700 WHITSUNDAYS (07) 4945 6600
MACKAY (07) 4957 9700 CAIRNS (07) 4252 9400
veris.com.au
ACN 615 735 727
Veris Australia Pty Ltd

Drawing No 430109-DP-1682 Issue A



LEGEND

Final surface contours based on A.H.D. datum at an interval of 0.25m, shown as: 60.0

Where applicable, areas to be filled are shown as:

Depth of fill, in metres, shown as: 0.5

Finished surface design level, shown as: 60.0

Retaining wall and retaining wall height, shown on the lower side of the wall, have been taken from plans supplied by Colliers and shown as: (1-2)

Bin Pad Location shown as:



ADDITIONAL NOTES:

The LOT dimensions and area shown hereon are subject to final field survey and also to the requirements of Council and any other authority which may have requirements under any relevant legislation

Final surface contours shown hereon have been supplied by Colliers.

Location of retaining walls are as shown on Engineering design drawings. Their as-constructed location may differ from their design location. Retaining wall heights have been supplied by Colliers. **The engineering detail shown hereon are preliminary only and are subject to change in final design and statutory approvals**

Compaction of any fill material placed on this site shall be completed to level one inspection and testing services in accordance with AS3798-2007.

Depth of fill values are calculated to the pre-development surface.

Copyright © Veris Australia Pty Ltd August 2024.

Part of Road is being approved to be closed as part of works involved with Stage 4B.

**FLAGSTONE
PRECINCT 1 STAGE 4B**
For
**PEET FLAGSTONE
CITY PTY LTD**

IMPORTANT NOTES:
(These notes are an integral part of this plan)
This plan has been prepared for **PEET FLAGSTONE CITY PTY LTD**, for the purposes of **A Disclosure Plan Under the Land Sales Act 1984 (as amended)**. It is not to be used by any other person or corporation or for any other purposes and is subject to the following limitations:
Please refer to the approved Development Application for conditions relating to the LOT and to approved Operational Works drawings for services location and possible easements.

THESE DESIGNS AND DRAWINGS ARE COPYRIGHT AND ARE NOT TO BE USED OR REPRODUCED WITHOUT THE WRITTEN PERMISSION OF VERIS

Data Sources

Cadastral Boundaries
30109-LC-Master(DG) FS94 2014.dwg

Engineering Design
23-0202_X_BASE_DESIGN [STAGE 4B].dwg

Final Surface Contours
FLAGSTONE - STAGE 4ABC - DISCLOSURE INFO - 16-07-2024 - Design Tin.dwg

Depth of Fill
FLAGSTONE - STAGE 4ABC - DISCLOSURE INFO - 16 07 2024 - Depth Contours.dwg

Retaining Wall Heights
FLAGSTONE - STAGE 4ABC - DISCLOSURE INFO - 16 07 2024 - EW Pads.dwg

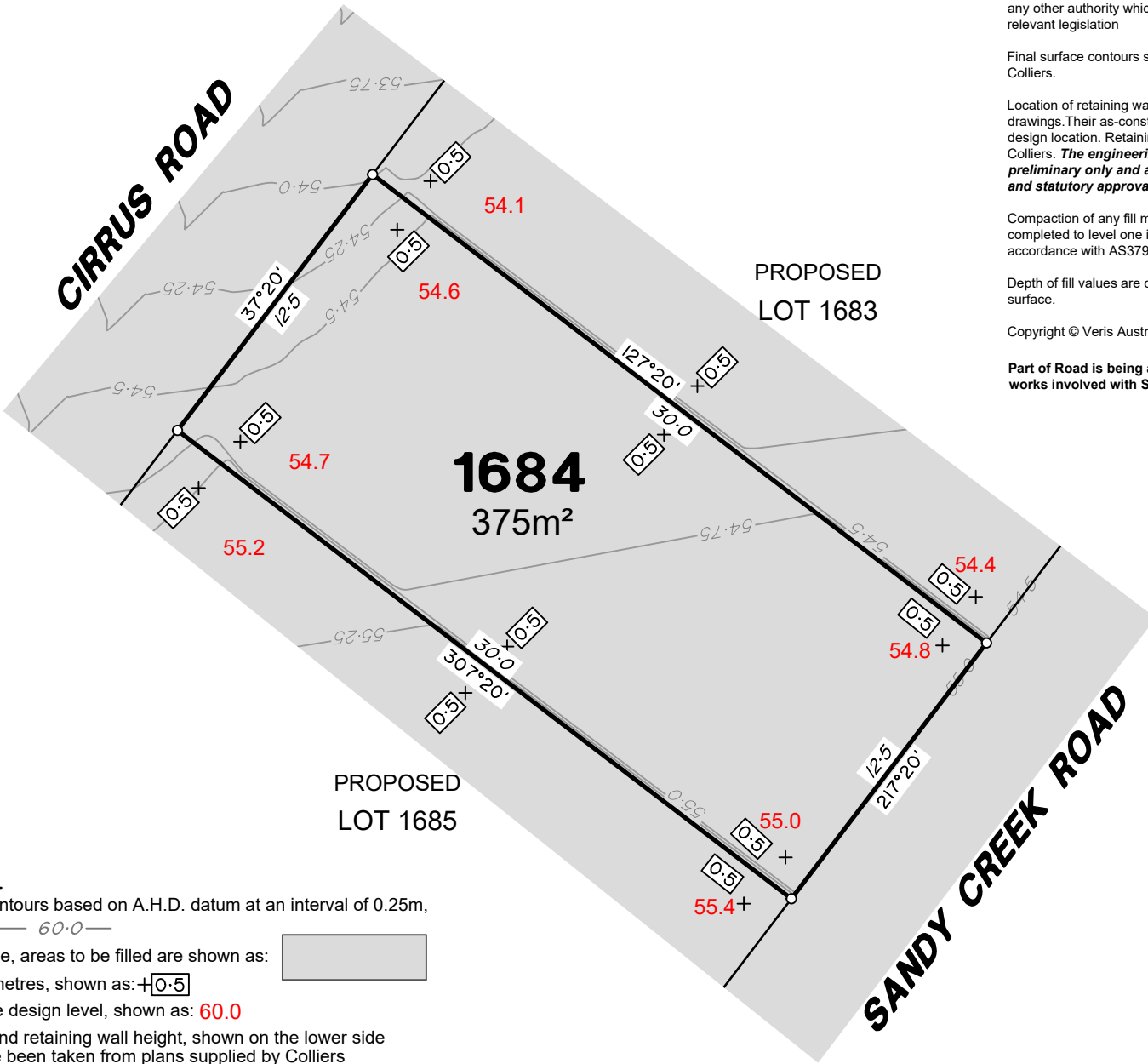
Issue	Revisions	Date	Drawn
A	Original	28/08/2024	TEM

Locality:	FLAGSTONE
Local Authority:	LOGAN CITY COUNCIL
Horizontal Meridian:	MGA Zone 56
Vertical Level Datum:	AHD D
Scale:	1:250 @ A4
Designed:	Colliers
Drawn:	TEM 28/08/2024
Checked:	28/08/2024
Plot Date:	28 Aug, 2024
Computer File Ref:	430109-St4B-DP-(A).dwg

DISCLOSURE PLAN
of Proposed LOT 1683
being part of
Lot 910 on SP339534
& Road to be Closed



BRISBANE (07) 3666 4700 WHITSUNDAYS (07) 4945 6600
MACKAY (07) 4957 9700 CAIRNS (07) 4252 9400
veris.com.au
ACN 615 735 727
Veris Australia Pty Ltd



ADDITIONAL NOTES:

The LOT dimensions and area shown hereon are subject to final field survey and also to the requirements of Council and any other authority which may have requirements under any relevant legislation

Final surface contours shown hereon have been supplied by Colliers.

Location of retaining walls are as shown on Engineering design drawings. Their as-constructed location may differ from their design location. Retaining wall heights have been supplied by Colliers. **The engineering detail shown hereon are preliminary only and are subject to change in final design and statutory approvals**

Compaction of any fill material placed on this site shall be completed to level one inspection and testing services in accordance with AS3798-2007.

Depth of fill values are calculated to the pre-development surface.

Copyright © Veris Australia Pty Ltd August 2024.

Part of Road is being approved to be closed as part of works involved with Stage 4B.

**FLAGSTONE
PRECINCT 1 STAGE 4B**
For
**PEET FLAGSTONE
CITY PTY LTD**

IMPORTANT NOTES:

(These notes are an integral part of this plan)

This plan has been prepared for **PEET FLAGSTONE CITY PTY LTD**, for the purposes of **A Disclosure Plan Under the Land Sales Act 1984 (as amended)**. It is not to be used by any other person or corporation or for any other purposes and is subject to the following limitations:

Please refer to the approved Development Application for conditions relating to the LOT and to approved Operational Works drawings for services location and possible easements.

THESE DESIGNS AND DRAWINGS ARE COPYRIGHT AND ARE NOT TO BE USED OR REPRODUCED WITHOUT THE WRITTEN PERMISSION OF VERIS

Data Sources

Cadastral Boundaries
30109-LC-Master(DG) FS94 2014.dwg

Engineering Design
23-0202_X_BASE_DESIGN [STAGE 4B].dwg

Final Surface Contours
FLAGSTONE - STAGE 4ABC - DISCLOSURE INFO - 16-07-2024 - Design Tin.dwg

Depth of Fill
FLAGSTONE - STAGE 4ABC - DISCLOSURE INFO - 16-07-2024 - Depth Contours.dwg

Retaining Wall Heights
FLAGSTONE - STAGE 4ABC - DISCLOSURE INFO - 16-07-2024 - EW Pads.dwg

Issue/Revisions	Date	Drawn
A Original	28/08/2024	TEM

Locality: FLAGSTONE
Local Authority: LOGAN CITY COUNCIL
Horizontal Meridian: MGA Zone 56
Vertical Level Datum: AHD D
Scale: 1:250 @ A4
Designed: Colliers
Drawn: TEM 28/08/2024
Checked: 28/08/2024
Plot Date: 28 Aug, 2024
Computer File Ref: 430109-St4B-DP-(A).dwg

DISCLOSURE PLAN
of Proposed LOT 1684
being part of
Lot 910 on SP339534
Road to be Closed
& Lot 2 on SP339534



BRISBANE (07) 3666 4700 WHITSUNDAYS (07) 4945 6600
MACKAY (07) 4957 9700 CAIRNS (07) 4252 9400
veris.com.au
ACN 615 735 727
Veris Australia Pty Ltd

Drawing No 430109-DP-1684 Issue A

LEGEND

Final surface contours based on A.H.D. datum at an interval of 0.25m, shown as: 60.0


Where applicable, areas to be filled are shown as:

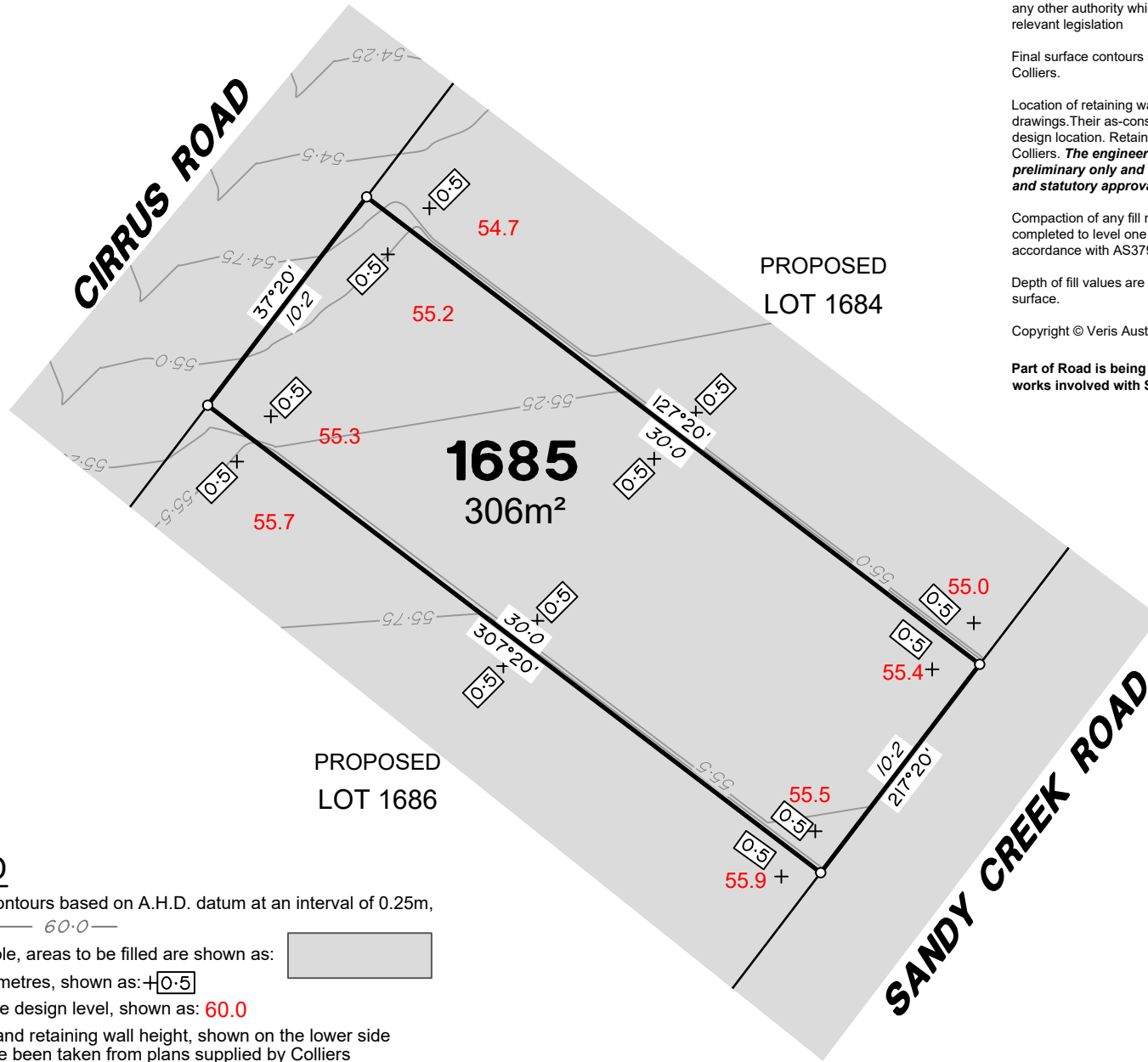
Depth of fill, in metres, shown as: 0.5

Finished surface design level, shown as: 60.0

Retaining wall and retaining wall height, shown on the lower side of the wall, have been taken from plans supplied by Colliers and shown as: (1-2)

Bin Pad Location shown as:





LEGEND

Final surface contours based on A.H.D. datum at an interval of 0.25m, shown as: — 60.0 —

Where applicable, areas to be filled are shown as:

Depth of fill, in metres, shown as: +0.5

Finished surface design level, shown as: 60.0

Retaining wall and retaining wall height, shown on the lower side of the wall, have been taken from plans supplied by Colliers and shown as:

Bin Pad Location shown as: (1-2)



ADDITIONAL NOTES:

The LOT dimensions and area shown hereon are subject to final field survey and also to the requirements of Council and any other authority which may have requirements under any relevant legislation

Final surface contours shown hereon have been supplied by Colliers.

Location of retaining walls are as shown on Engineering design drawings. Their as-constructed location may differ from their design location. Retaining wall heights have been supplied by Colliers. **The engineering detail shown hereon are preliminary only and are subject to change in final design and statutory approvals**

Compaction of any fill material placed on this site shall be completed to level one inspection and testing services in accordance with AS3798-2007.

Depth of fill values are calculated to the pre-development surface.

Copyright © Veris Australia Pty Ltd August 2024.

Part of Road is being approved to be closed as part of works involved with Stage 4B.

FLAGSTONE PRECINCT 1 STAGE 4B For PEET FLAGSTONE CITY PTY LTD

IMPORTANT NOTES:

(These notes are an integral part of this plan)

This plan has been prepared for **PEET FLAGSTONE CITY PTY LTD**, for the purposes of **A Disclosure Plan Under the Land Sales Act 1984 (as amended)**. It is not to be used by any other person or corporation or for any other purposes and is subject to the following limitations:

Please refer to the approved Development Application for conditions relating to the LOT and to approved Operational Works drawings for services location and possible easements.

THESE DESIGNS AND DRAWINGS ARE COPYRIGHT AND ARE NOT TO BE USED OR REPRODUCED WITHOUT THE WRITTEN PERMISSION OF VERIS

Data Sources

Cadastral Boundaries
30109-LC-Master(DG) F594 2014.dwg

Engineering Design
23-0202_X_BASE_DESIGN [STAGE 4B].dwg

Final Surface Contours
FLAGSTONE - STAGE 4ABC - DISCLOSURE INFO
- 16-07-2024 - Design Tin.dwg

Depth of Fill
FLAGSTONE - STAGE 4ABC - DISCLOSURE INFO
- 16 07 2024 - Depth Contours.dwg

Retaining Wall Heights
FLAGSTONE - STAGE 4ABC - DISCLOSURE INFO
- 16 07 2024 - EW Pads.dwg

Issue/Revisions	Date	Drawn
A Original	28/08/2024	TEM

Locality: FLAGSTONE
Local Authority: LOGAN CITY COUNCIL
Horizontal Meridian: MGA Zone 56
Vertical Level Datum: AHD D
Scale: 1:250 @ A4
Designed: Colliers
Drawn: TEM 28/08/2024
Checked: 28/08/2024
Plot Date: 28 Aug, 2024
Computer File Ref: 430109-St4B-DP-(A).dwg

DISCLOSURE PLAN
of Proposed LOT 1685
being part of
Lot 2 on SP339534
& Road to be Closed



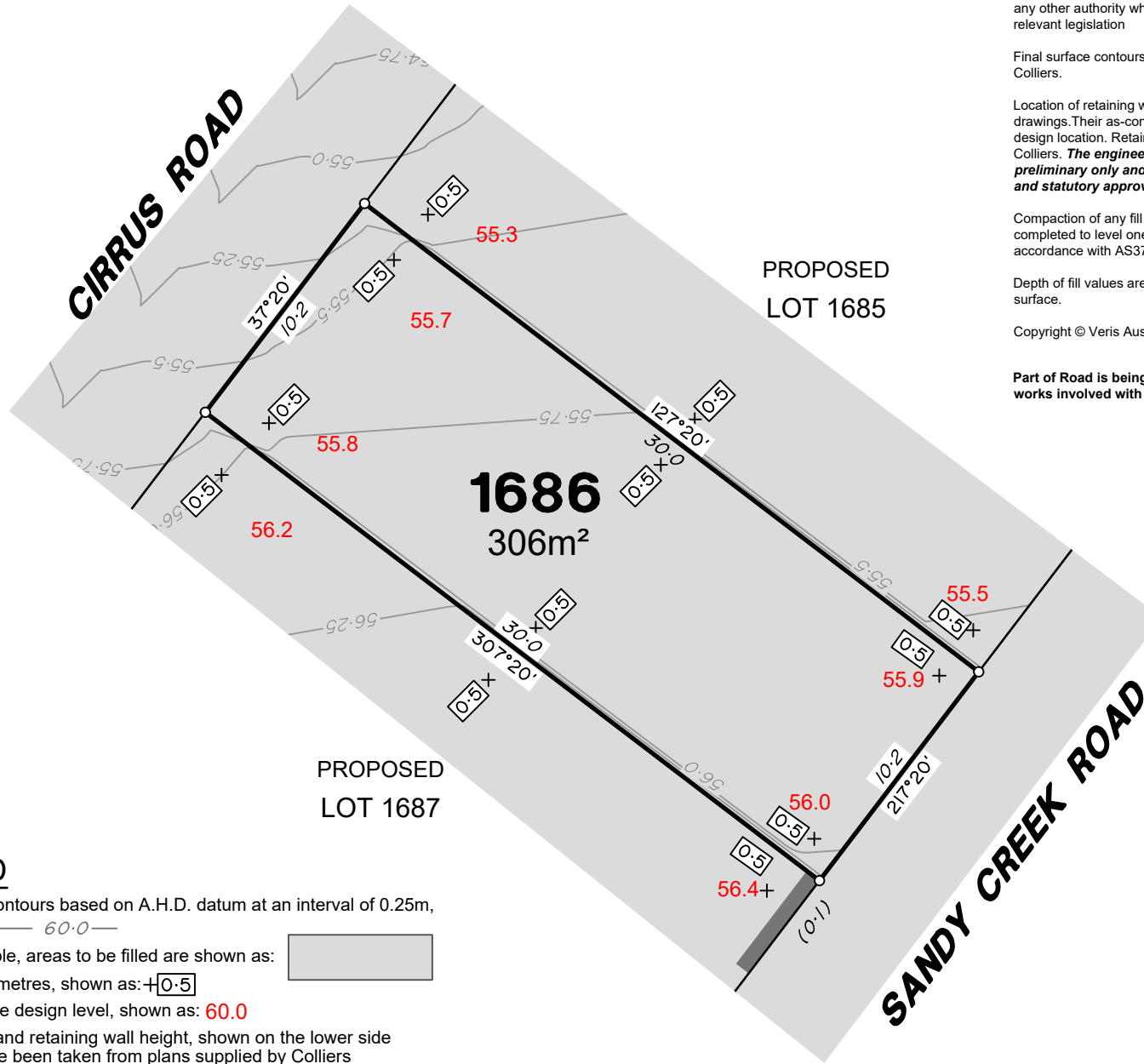
veris

BRISBANE (07) 3666 4700 WHITSUNDAYS (07) 4945 6600

MACKAY (07) 4957 9700 CAIRNS (07) 4252 9400

veris.com.au
ACN 615 735 727
Veris Australia Pty Ltd

Drawing No 430109-DP-1685 Issue A



LEGEND

Final surface contours based on A.H.D. datum at an interval of 0.25m, shown as: 60.0

Where applicable, areas to be filled are shown as:

Depth of fill, in metres, shown as: $+0.5$

Finished surface design level, shown as: 60.0

Retaining wall and retaining wall height, shown on the lower side of the wall, have been taken from plans supplied by Colliers and shown as:

Bin Pad Location shown as: (1-2)



ADDITIONAL NOTES:

The LOT dimensions and area shown hereon are subject to final field survey and also to the requirements of Council and any other authority which may have requirements under any relevant legislation

Final surface contours shown hereon have been supplied by Colliers.

Location of retaining walls are as shown on Engineering design drawings. Their as-constructed location may differ from their design location. Retaining wall heights have been supplied by Colliers. **The engineering detail shown hereon are preliminary only and are subject to change in final design and statutory approvals**

Compaction of any fill material placed on this site shall be completed to level one inspection and testing services in accordance with AS3798-2007.

Depth of fill values are calculated to the pre-development surface.

Copyright © Veris Australia Pty Ltd August 2024.

Part of Road is being approved to be closed as part of works involved with Stage 4B.

FLAGSTONE PRECINCT 1 STAGE 4B For PEET FLAGSTONE CITY PTY LTD

IMPORTANT NOTES:

(These notes are an integral part of this plan)

This plan has been prepared for **PEET FLAGSTONE CITY PTY LTD**, for the purposes of **A Disclosure Plan Under the Land Sales Act 1984 (as amended)**. It is not to be used by any other person or corporation or for any other purposes and is subject to the following limitations:

Please refer to the approved Development Application for conditions relating to the LOT and to approved Operational Works drawings for services location and possible easements.

THESE DESIGNS AND DRAWINGS ARE COPYRIGHT AND ARE NOT TO BE USED OR REPRODUCED WITHOUT THE WRITTEN PERMISSION OF VERIS

Data Sources

Cadastral Boundaries
30109-LC-Master(DG) F594 2014.dwg

Engineering Design
23-0202_X_BASE_DESIGN [STAGE 4B].dwg

Final Surface Contours
FLAGSTONE - STAGE 4ABC - DISCLOSURE INFO
- 16-07-2024 - Design Tin.dwg

Depth of Fill
FLAGSTONE - STAGE 4ABC - DISCLOSURE INFO
- 16 07 2024 - Depth Contours.dwg

Retaining Wall Heights
FLAGSTONE - STAGE 4ABC - DISCLOSURE INFO
- 16 07 2024 - EW Pads.dwg

Issue/Revisions	Date	Drawn
A Original	28/08/2024	TEM

Locality: FLAGSTONE
Local Authority: LOGAN CITY COUNCIL
Horizontal Meridian: MGA Zone 56
Vertical Level Datum: AHD D
Scale: 1:250 @ A4
Designed: Colliers
Drawn: TEM 28/08/2024
Checked: 28/08/2024
Plot Date: 28 Aug, 2024
Computer File Ref: 430109-S4B-DP-(A).dwg

DISCLOSURE PLAN of Proposed LOT 1686

being part of
Lot 2 on SP339534
& Road to be Closed



veris

BRISBANE (07) 3666 4700 WHITSUNDAYS (07) 4945 6600

MACKAY (07) 4957 9700 CAIRNS (07) 4252 9400

veris.com.au
ACN 615 735 727
Veris Australia Pty Ltd

Drawing No 430109-DP-1686 Issue A



CIRRUS ROAD

PROPOSED LOT 1686

1687
375m²

PROPOSED LOT 1688

SANDY CREEK ROAD

ADDITIONAL NOTES:

The LOT dimensions and area shown hereon are subject to final field survey and also to the requirements of Council and any other authority which may have requirements under any relevant legislation

Final surface contours shown hereon have been supplied by Colliers.

Location of retaining walls are as shown on Engineering design drawings. Their as-constructed location may differ from their design location. Retaining wall heights have been supplied by Colliers. **The engineering detail shown hereon are preliminary only and are subject to change in final design and statutory approvals**

Compaction of any fill material placed on this site shall be completed to level one inspection and testing services in accordance with AS3798-2007.

Depth of fill values are calculated to the pre-development surface.

Copyright © Veris Australia Pty Ltd August 2024.

**FLAGSTONE
PRECINCT 1 STAGE 4B**
For
**PEET FLAGSTONE
CITY PTY LTD**

IMPORTANT NOTES:
(These notes are an integral part of this plan)

This plan has been prepared for **PEET FLAGSTONE CITY PTY LTD**, for the purposes of **A Disclosure Plan Under the Land Sales Act 1984 (as amended)**. It is not to be used by any other person or corporation or for any other purposes and is subject to the following limitations:

Please refer to the approved Development Application for conditions relating to the LOT and to approved Operational Works drawings for services location and possible easements.

THESE DESIGNS AND DRAWINGS ARE COPYRIGHT AND ARE NOT TO BE USED OR REPRODUCED WITHOUT THE WRITTEN PERMISSION OF VERIS

Data Sources

- Cadastral Boundaries
30109-LC-Master(DG) FS94 2014.dwg
- Engineering Design
23-0202_X_BASE_DESIGN [STAGE 4B].dwg
- Final Surface Contours
FLAGSTONE - STAGE 4ABC - DISCLOSURE INFO - 16-07-2024 - Design Tin.dwg
- Depth of Fill
FLAGSTONE - STAGE 4ABC - DISCLOSURE INFO - 16-07-2024 - Depth Contours.dwg
- Retaining Wall Heights
FLAGSTONE - STAGE 4ABC - DISCLOSURE INFO - 16-07-2024 - EW Pads.dwg

Issue/Revisions	Date	TEM	Drawn
A	Original	28/08/2024	TEM

Locality: FLAGSTONE
 Local Authority: LOGAN CITY COUNCIL
 Horizontal Meridian: MGA Zone 56
 Vertical Level Datum: AHD D
 Scale: 1:250 @ A4
 Designed: Colliers
 Drawn: TEM 28/08/2024
 Checked: 28/08/2024
 Plot Date: 28 Aug, 2024
 Computer File Ref: 430109-ST4B-DP-(A).dwg

**DISCLOSURE PLAN
of Proposed LOT 1687
being part of
Lot 2 on SP339534**



veris

BRISBANE (07) 3686 4700 WHITSUNDAYS (07) 4945 6600
 MACKAY (07) 4957 9700 CAIRNS (07) 4252 9400
 veris.com.au
 ACN 615 735 727
 Veris Australia Pty Ltd

Drawing No 430109-DP-1687 Issue A

Retaining Wall Lot 1687
 Min Height:- 0.5m
 Max Height:- 0.5m
 Average Height:- 0.5m

Retaining Wall Lot 1687
 Min Height:- 0.1m
 Max Height:- 0.1m
 Average Height:- 0.1m

LEGEND

Final surface contours based on A.H.D. datum at an interval of 0.25m, shown as: 60.0


Where applicable, areas to be filled are shown as:

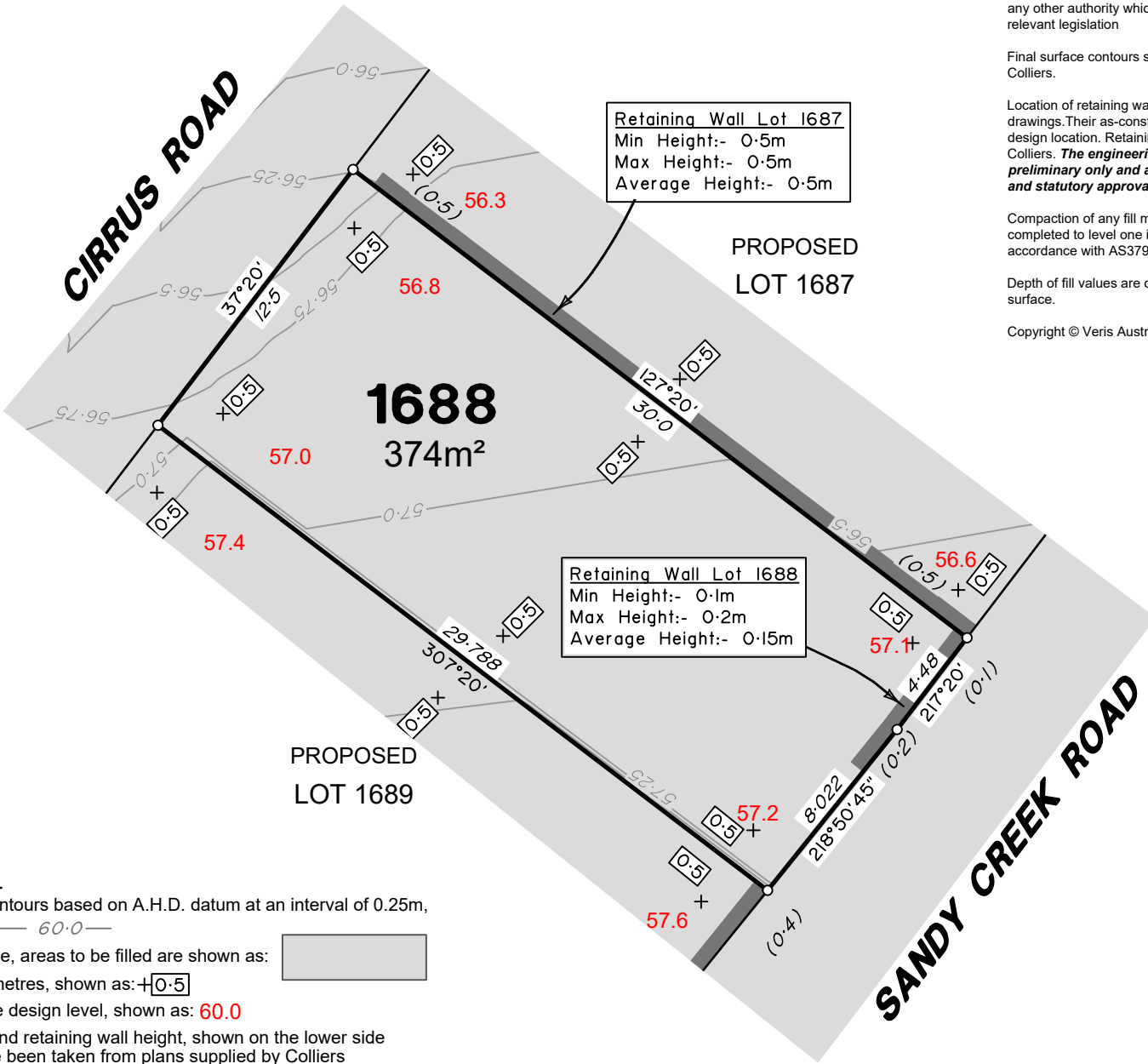
Depth of fill, in metres, shown as: 0.5

Finished surface design level, shown as: 60.0

Retaining wall and retaining wall height, shown on the lower side of the wall, have been taken from plans supplied by Colliers and shown as: (1.2)

Bin Pad Location shown as:





Retaining Wall Lot 1687
 Min Height:- 0.5m
 Max Height:- 0.5m
 Average Height:- 0.5m

Retaining Wall Lot 1688
 Min Height:- 0.1m
 Max Height:- 0.2m
 Average Height:- 0.15m

ADDITIONAL NOTES:
 The LOT dimensions and area shown hereon are subject to final field survey and also to the requirements of Council and any other authority which may have requirements under any relevant legislation

Final surface contours shown hereon have been supplied by Colliers.

Location of retaining walls are as shown on Engineering design drawings. Their as-constructed location may differ from their design location. Retaining wall heights have been supplied by Colliers. **The engineering detail shown hereon are preliminary only and are subject to change in final design and statutory approvals**

Compaction of any fill material placed on this site shall be completed to level one inspection and testing services in accordance with AS3798-2007.

Depth of fill values are calculated to the pre-development surface.

Copyright © Veris Australia Pty Ltd August 2024.

**FLAGSTONE
 PRECINCT 1 STAGE 4B**
 For
**PEET FLAGSTONE
 CITY PTY LTD**

IMPORTANT NOTES:
 (These notes are an integral part of this plan)
 This plan has been prepared for PEET FLAGSTONE CITY PTY LTD, for the purposes of a Disclosure Plan under the Land Sales Act 1984 (as amended). It is not to be used by any other person or corporation or for any other purposes and is subject to the following limitations:
 Please refer to the approved Development Application for conditions relating to the LOT and to approved Operational Works drawings for services location and possible easements.

These designs and drawings are copyright and are not to be used or reproduced without the written permission of Veris

Data Sources

Cadastral Boundaries	30109-LC-Master(DG) F594 2014.dwg
Engineering Design	23-0202_X_BASE_DESIGN [STAGE 4B].dwg
Final Surface Contours	FLAGSTONE - STAGE 4ABC - DISCLOSURE INFO - 16-07-2024 - Design Tin.dwg
Depth of Fill	FLAGSTONE - STAGE 4ABC - DISCLOSURE INFO - 16-07-2024 - Depth Contours.dwg
Retaining Wall Heights	FLAGSTONE - STAGE 4ABC - DISCLOSURE INFO - 16-07-2024 - EW Pads.dwg

Issue	Revisions	Date	Drawn
A	Original	28/08/2024	TEM

Locality:	FLAGSTONE
Local Authority:	LOGAN CITY COUNCIL
Horizontal Meridian:	MGA Zone 56
Vertical Level Datum:	AHD D
Scale:	1:250 @ A4
Designed:	Colliers
Drawn:	TEM 28/08/2024
Checked:	28/08/2024
Plot Date:	28 Aug, 2024
Computer File Ref:	430109-St4B-DP-(A).dwg

**DISCLOSURE PLAN
 of Proposed LOT 1688**
 being part of
 Lot 2 on SP339534




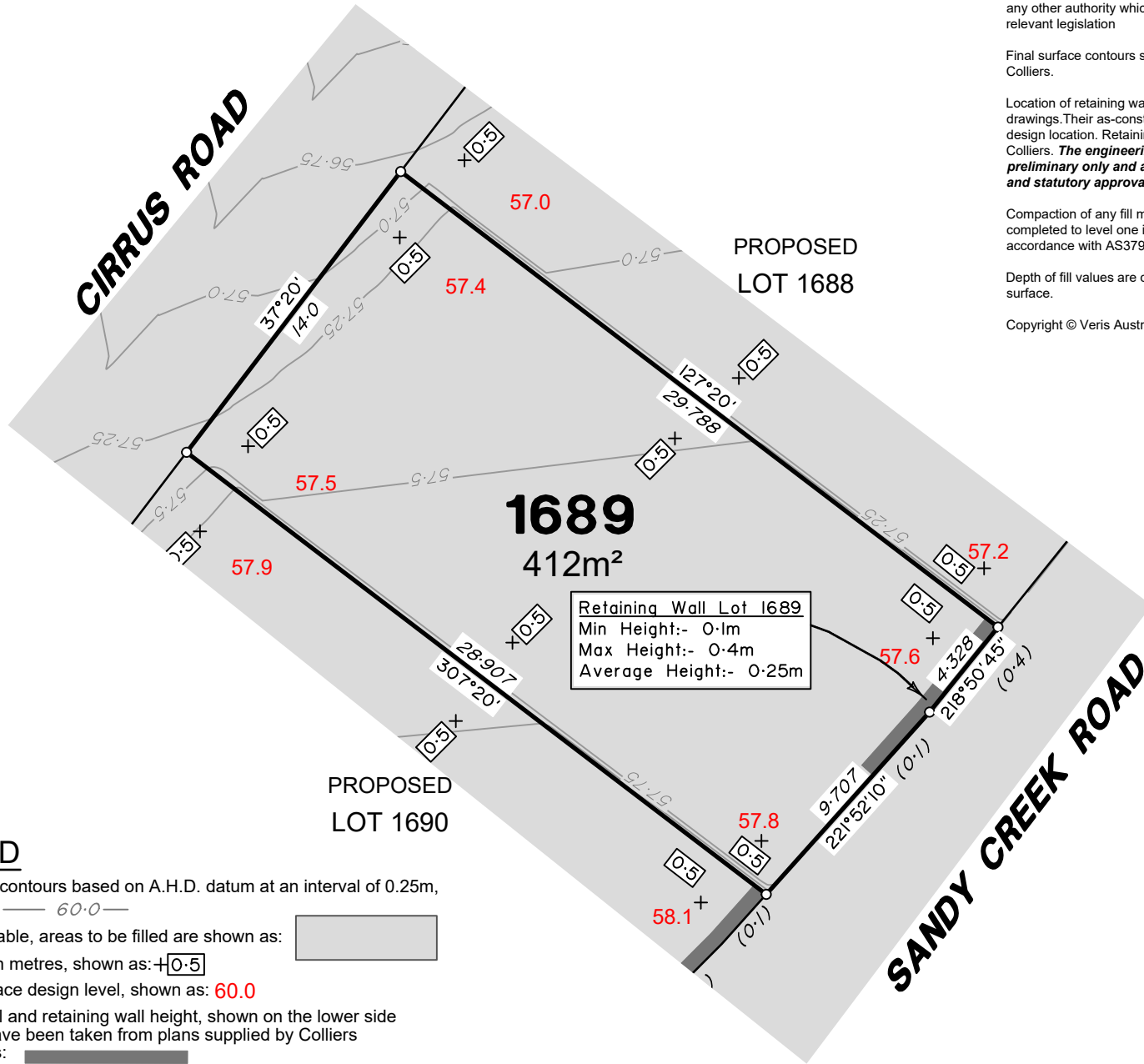
BRISBANE (07) 3686 4700 WHITSUNDAYS (07) 4945 6600
 MACKAY (07) 4957 9700 CAIRNS (07) 4252 9400
 veris.com.au
 ACN 615 735 727
 Veris Australia Pty Ltd

Drawing No 430109-DP-1688 Issue A

LEGEND

- Final surface contours based on A.H.D. datum at an interval of 0.25m, shown as: 60.0
- Where applicable, areas to be filled are shown as:
- Depth of fill, in metres, shown as: 0.5
- Finished surface design level, shown as: 60.0
- Retaining wall and retaining wall height, shown on the lower side of the wall, have been taken from plans supplied by Colliers and shown as: (1.2)
- Bin Pad Location shown as:





Retaining Wall Lot 1689
 Min Height:- 0.1m
 Max Height:- 0.4m
 Average Height:- 0.25m

ADDITIONAL NOTES:

The LOT dimensions and area shown hereon are subject to final field survey and also to the requirements of Council and any other authority which may have requirements under any relevant legislation

Final surface contours shown hereon have been supplied by Colliers.

Location of retaining walls are as shown on Engineering design drawings. Their as-constructed location may differ from their design location. Retaining wall heights have been supplied by Colliers. **The engineering detail shown hereon are preliminary only and are subject to change in final design and statutory approvals**

Compaction of any fill material placed on this site shall be completed to level one inspection and testing services in accordance with AS3798-2007.

Depth of fill values are calculated to the pre-development surface.

Copyright © Veris Australia Pty Ltd August 2024.

**FLAGSTONE
 PRECINCT 1 STAGE 4B**
 For
**PEET FLAGSTONE
 CITY PTY LTD**

IMPORTANT NOTES:
 (These notes are an integral part of this plan)
 This plan has been prepared for PEET FLAGSTONE CITY PTY LTD, for the purposes of **A Disclosure Plan Under the Land Sales Act 1984 (as amended)**. It is not to be used by any other person or corporation or for any other purposes and is subject to the following limitations:
 Please refer to the approved Development Application for conditions relating to the LOT and to approved Operational Works drawings for services location and possible easements.

THESE DESIGNS AND DRAWINGS ARE COPYRIGHT AND ARE NOT TO BE USED OR REPRODUCED WITHOUT THE WRITTEN PERMISSION OF VERIS

Data Sources
 Cadastral Boundaries
 30109-LC-Master(DG) FS94 2014.dwg
 Engineering Design
 23-0202_X_BASE_DESIGN [STAGE 4B].dwg
 Final Surface Contours
 FLAGSTONE - STAGE 4ABC - DISCLOSURE INFO
 - 16-07-2024 - Design Tin.dwg
 Depth of Fill
 FLAGSTONE - STAGE 4ABC - DISCLOSURE INFO
 - 16 07 2024 - Depth Contours.dwg
 Retaining Wall Heights
 FLAGSTONE - STAGE 4ABC - DISCLOSURE INFO
 - 16 07 2024 - EW Pads.dwg

Issue/Revisions	Date	TEM	Drawn
A	Original	28/08/2024	TEM

Locality: FLAGSTONE
 Local Authority: LOGAN CITY COUNCIL
 Horizontal Meridian: MGA Zone 56
 Vertical Level Datum: AHD D
 Scale: 1:250 @ A4
 Designed: Colliers
 Drawn: TEM 28/08/2024
 Checked: 28/08/2024
 Plot Date: 28 Aug, 2024
 Computer File Ref: 430109-St4B-DP-(A).dwg

**DISCLOSURE PLAN
 of Proposed Lot 1689**
 being part of
 Lot 2 on SP339534



BRISBANE WHITSUNDAYS
 (07) 3666 4700 (07) 4945 6600
 MACKAY CAIRNS
 (07) 4957 9700 (07) 4252 9400
 veris.com.au
 ACN 615 735 727
 Veris Australia Pty Ltd

LEGEND

Final surface contours based on A.H.D. datum at an interval of 0.25m, shown as: 60.0

Where applicable, areas to be filled are shown as:

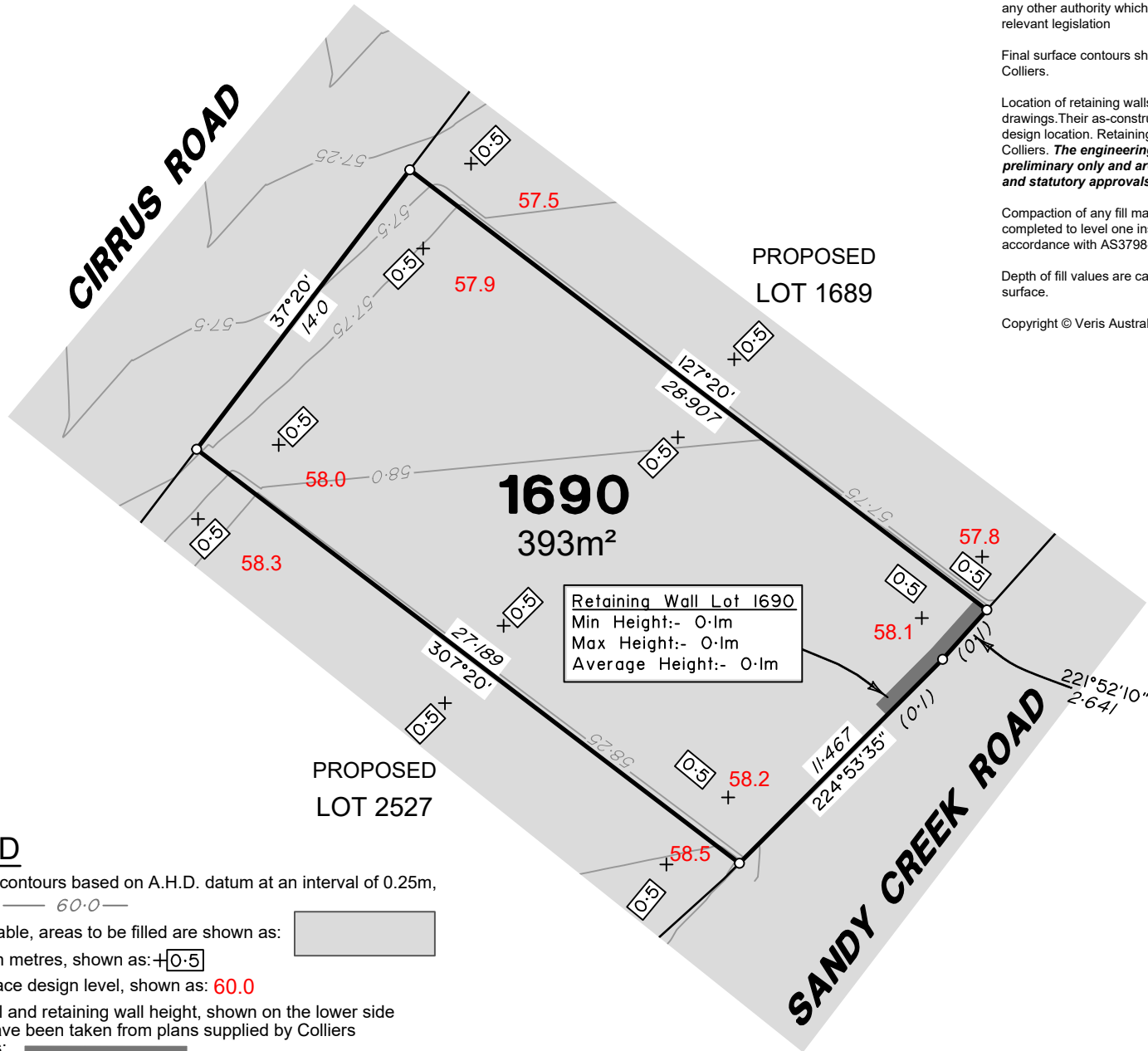
Depth of fill, in metres, shown as: 0.5

Finished surface design level, shown as: 60.0

Retaining wall and retaining wall height, shown on the lower side of the wall, have been taken from plans supplied by Colliers and shown as: (1-2)

Bin Pad Location shown as:





Retaining Wall Lot 1690
 Min Height:- 0.1m
 Max Height:- 0.1m
 Average Height:- 0.1m

ADDITIONAL NOTES:
 The LOT dimensions and area shown hereon are subject to final field survey and also to the requirements of Council and any other authority which may have requirements under any relevant legislation

Final surface contours shown hereon have been supplied by Colliers.

Location of retaining walls are as shown on Engineering design drawings. Their as-constructed location may differ from their design location. Retaining wall heights have been supplied by Colliers. **The engineering detail shown hereon are preliminary only and are subject to change in final design and statutory approvals**

Compaction of any fill material placed on this site shall be completed to level one inspection and testing services in accordance with AS3798-2007.

Depth of fill values are calculated to the pre-development surface.

Copyright © Veris Australia Pty Ltd August 2024.

**FLAGSTONE
 PRECINCT 1 STAGE 4B**
 For
**PEET FLAGSTONE
 CITY PTY LTD**

IMPORTANT NOTES:
 (These notes are an integral part of this plan)
 This plan has been prepared for PEET FLAGSTONE CITY PTY LTD for the purposes of A Disclosure Plan Under the Land Sales Act 1984 (as amended). It is not to be used by any other person or corporation or for any other purposes and is subject to the following limitations:
 Please refer to the approved Development Application for conditions relating to the LOT and to approved Operational Works drawings for services location and possible easements.

THESE DESIGNS AND DRAWINGS ARE COPYRIGHT AND ARE NOT TO BE USED OR REPRODUCED WITHOUT THE WRITTEN PERMISSION OF VERIS

Data Sources

Cadastral Boundaries	30109-LC-Master(DG) F594 2014.dwg
Engineering Design	23-0202_X_BASE_DESIGN [STAGE 4B].dwg
Final Surface Contours	FLAGSTONE - STAGE 4ABC - DISCLOSURE INFO - 16-07-2024 - Design Tin.dwg
Depth of Fill	FLAGSTONE - STAGE 4ABC - DISCLOSURE INFO - 16-07-2024 - Depth Contours.dwg
Retaining Wall Heights	FLAGSTONE - STAGE 4ABC - DISCLOSURE INFO - 16-07-2024 - EW Pads.dwg

Issue/Revisions	Date	Drawn
A Original	28/08/2024	TEM

Locality: FLAGSTONE
 Local Authority: LOGAN CITY COUNCIL
 Horizontal Meridian: MGA Zone 56
 Vertical Level Datum: AHD D
 Scale: 1:250 @ A4
 Designed: Colliers
 Drawn: TEM 28/08/2024
 Checked: 28/08/2024
 Plot Date: 28 Aug, 2024
 Computer File Ref: 430109-ST4B-DP-(A).dwg

**DISCLOSURE PLAN
 of Proposed Lot 1690**
 being part of
 Lot 2 on SP339534




veris

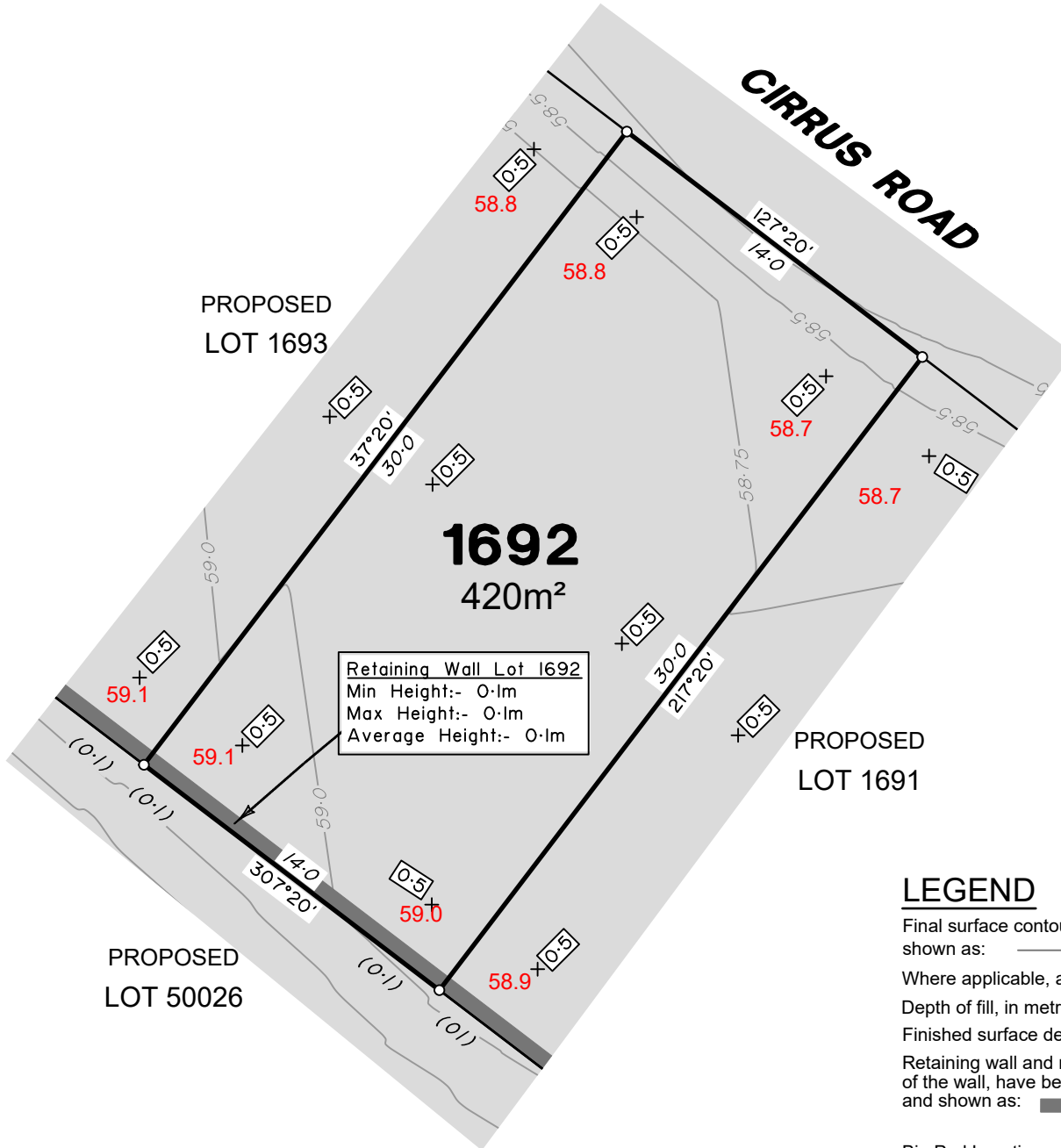
BRISBANE (07) 3686 4700 WHITSUNDAYS (07) 4945 6600
 MACKAY (07) 4957 9700 CAIRNS (07) 4252 9400
 veris.com.au
 ACN 615 735 727
 Veris Australia Pty Ltd

Drawing No 430109-DP-1690 Issue A

LEGEND

- Final surface contours based on A.H.D. datum at an interval of 0.25m, shown as: 60.0
- Where applicable, areas to be filled are shown as:
- Depth of fill, in metres, shown as: 0.5
- Finished surface design level, shown as: 60.0
- Retaining wall and retaining wall height, shown on the lower side of the wall, have been taken from plans supplied by Colliers and shown as: (1.2)
- Bin Pad Location shown as:





ADDITIONAL NOTES:

The LOT dimensions and area shown hereon are subject to final field survey and also to the requirements of Council and any other authority which may have requirements under any relevant legislation

Final surface contours shown hereon have been supplied by Colliers.

Location of retaining walls are as shown on Engineering design drawings. Their as-constructed location may differ from their design location. Retaining wall heights have been supplied by Colliers. **The engineering detail shown hereon are preliminary only and are subject to change in final design and statutory approvals**

Compaction of any fill material placed on this site shall be completed to level one inspection and testing services in accordance with AS3798-2007.

Depth of fill values are calculated to the pre-development surface.

Copyright © Veris Australia Pty Ltd August 2024.

**FLAGSTONE
PRECINCT 1 STAGE 4B**
For
**PEET FLAGSTONE
CITY PTY LTD**

IMPORTANT NOTES:
(These notes are an integral part of this plan)
This plan has been prepared for **PEET FLAGSTONE CITY PTY LTD**, for the purposes of **A Disclosure Plan Under the Land Sales Act 1984 (as amended)**. It is not to be used by any other person or corporation or for any other purposes and is subject to the following limitations:
Please refer to the approved Development Application for conditions relating to the LOT and to approved Operational Works drawings for services location and possible easements.

THESE DESIGNS AND DRAWINGS ARE COPYRIGHT AND ARE NOT TO BE USED OR REPRODUCED WITHOUT THE WRITTEN PERMISSION OF VERIS

- Data Sources**
- Cadastral Boundaries
30109-LC-Master(DG) FS94 2014.dwg
 - Engineering Design
23-0202_X_BASE_DESIGN [STAGE 4B].dwg
 - Final Surface Contours
FLAGSTONE - STAGE 4ABC - DISCLOSURE INFO - 16-07-2024 - Design Tin.dwg
 - Depth of Fill
FLAGSTONE - STAGE 4ABC - DISCLOSURE INFO - 16 07 2024 - Depth Contours.dwg
 - Retaining Wall Heights
FLAGSTONE - STAGE 4ABC - DISCLOSURE INFO - 16 07 2024 - EW Pads.dwg

Issue/Revisions	Date	Drawn
A	Original	28/08/2024 TEM

Locality: FLAGSTONE
Local Authority: LOGAN CITY COUNCIL
Horizontal Meridian: MGA Zone 56
Vertical Level Datum: AHD D
Scale: 1:250 @ A4
Designed: Colliers
Drawn: TEM 28/08/2024
Checked: 28/08/2024
Plot Date: 28 Aug, 2024
Computer File Ref: 430109-St4B-DP-(A).dwg

**DISCLOSURE PLAN
of Proposed Lot 1692
being part of
Lot 2 on SP339534**



BRISBANE (07) 3686 4700 WHITSUNDAYS (07) 4945 6600
MACKAY (07) 4957 9700 CAIRNS (07) 4252 9400
veris.com.au
ACN 615 735 727
Veris Australia Pty Ltd

Drawing No
430109-DP-1692
Issue
A

LEGEND

Final surface contours based on A.H.D. datum at an interval of 0.25m, shown as: — 60.0 —

Where applicable, areas to be filled are shown as:

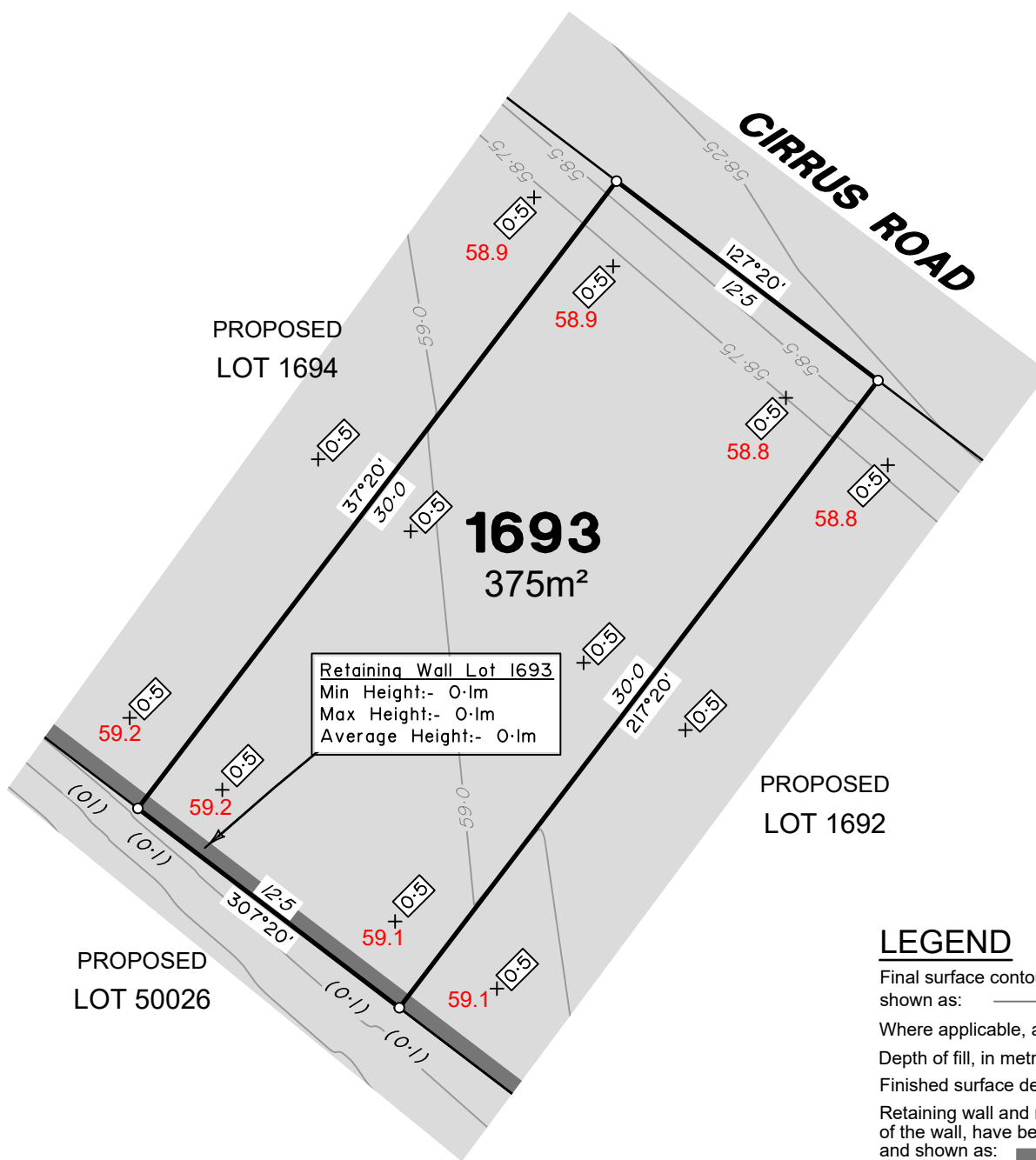
Depth of fill, in metres, shown as: +0.5

Finished surface design level, shown as: 60.0

Retaining wall and retaining wall height, shown on the lower side of the wall, have been taken from plans supplied by Colliers and shown as:

Bin Pad Location shown as:





PROPOSED
LOT 1694

1693
375m²

PROPOSED
LOT 1692

PROPOSED
LOT 50026

Retaining Wall Lot 1693
Min Height:- 0.1m
Max Height:- 0.1m
Average Height:- 0.1m

ADDITIONAL NOTES:

The LOT dimensions and area shown hereon are subject to final field survey and also to the requirements of Council and any other authority which may have requirements under any relevant legislation

Final surface contours shown hereon have been supplied by Colliers.

Location of retaining walls are as shown on Engineering design drawings. Their as-constructed location may differ from their design location. Retaining wall heights have been supplied by Colliers. **The engineering detail shown hereon are preliminary only and are subject to change in final design and statutory approvals**

Compaction of any fill material placed on this site shall be completed to level one inspection and testing services in accordance with AS3798-2007.

Depth of fill values are calculated to the pre-development surface.

Copyright © Veris Australia Pty Ltd August 2024.

**FLAGSTONE
PRECINCT 1 STAGE 4B**
For
**PEET FLAGSTONE
CITY PTY LTD**

IMPORTANT NOTES:
(These notes are an integral part of this plan)
This plan has been prepared for **PEET FLAGSTONE CITY PTY LTD**, for the purposes of **A Disclosure Plan Under the Land Sales Act 1984 (as amended)**. It is not to be used by any other person or corporation or for any other purposes and is subject to the following limitations:
Please refer to the approved Development Application for conditions relating to the LOT and to approved Operational Works drawings for services location and possible easements.

THESE DESIGNS AND DRAWINGS ARE COPYRIGHT AND ARE NOT TO BE USED OR REPRODUCED WITHOUT THE WRITTEN PERMISSION OF VERIS

- Data Sources**
- Cadastral Boundaries
30109-LC-Master(DG) FS94 2014.dwg
 - Engineering Design
23-0202_X_BASE_DESIGN [STAGE 4B].dwg
 - Final Surface Contours
FLAGSTONE - STAGE 4ABC - DISCLOSURE INFO - 16-07-2024 - Design Tin.dwg
 - Depth of Fill
FLAGSTONE - STAGE 4ABC - DISCLOSURE INFO - 16-07-2024 - Depth Contours.dwg
 - Retaining Wall Heights
FLAGSTONE - STAGE 4ABC - DISCLOSURE INFO - 16-07-2024 - EW Pads.dwg

Issue	Revisions	Date	Drawn
A	Original	28/08/2024	TEM

Locality: FLAGSTONE
Local Authority: LOGAN CITY COUNCIL
Horizontal Meridian: MGA Zone 56
Vertical Level Datum: AHD D
Scale: 1:250 @ A4
Designed: Colliers
Drawn: TEM 28/08/2024
Checked: 28/08/2024
Plot Date: 28 Aug, 2024
Computer File Ref: 430109-St4B-DP-(A).dwg

**DISCLOSURE PLAN
of Proposed LOT 1693
being part of
Lot 2 on SP339534**



BRISBANE (07) 3686 4700 WHITSUNDAYS (07) 4945 6600
MACKAY (07) 4957 9700 CAIRNS (07) 4252 9400
veris.com.au
ACN 615 735 727
Veris Australia Pty Ltd

Drawing No
430109-DP-1693
Issue
A

LEGEND

Final surface contours based on A.H.D. datum at an interval of 0.25m, shown as: 60.0


Where applicable, areas to be filled are shown as:

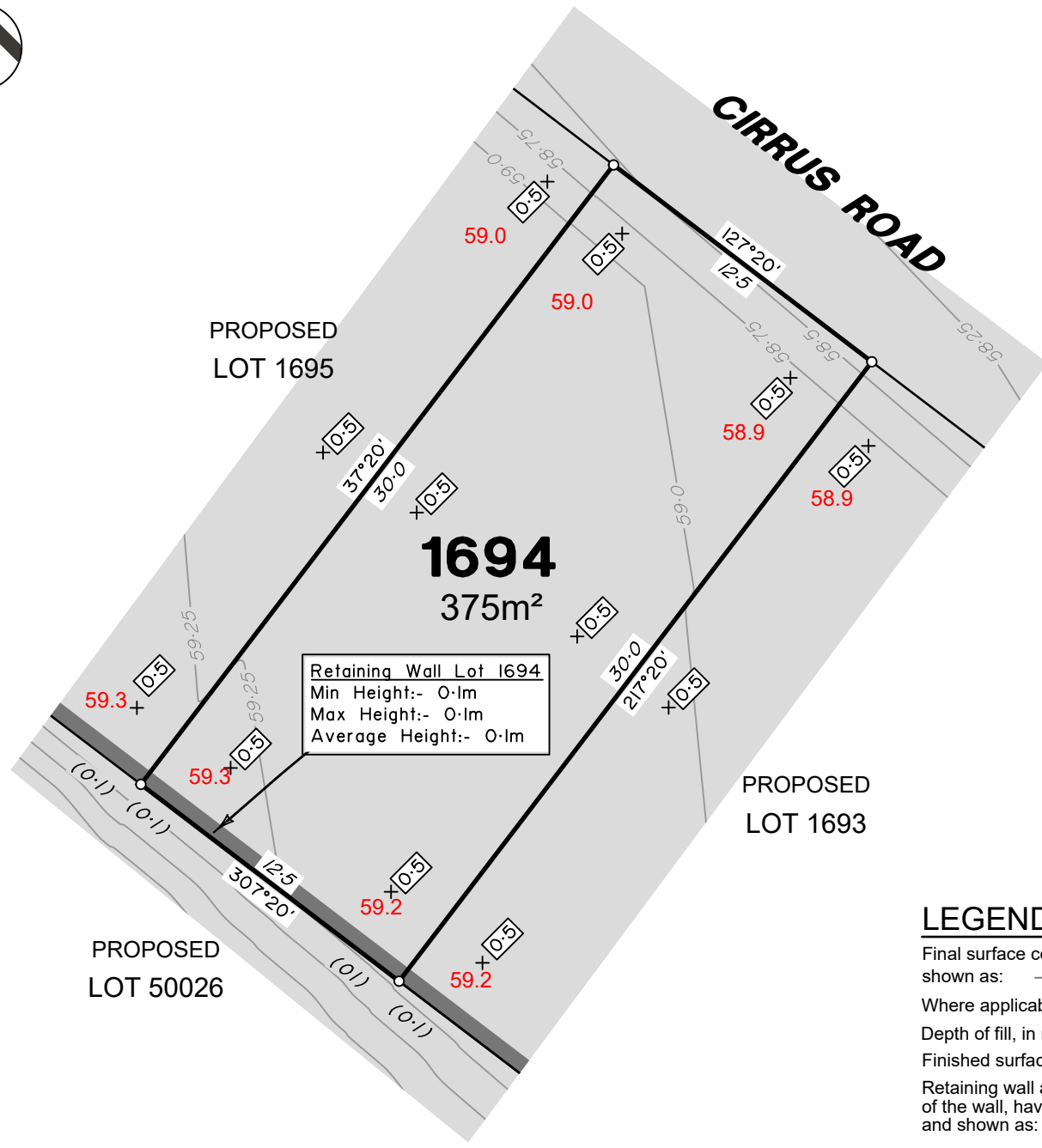
Depth of fill, in metres, shown as: 0.5

Finished surface design level, shown as: 60.0

Retaining wall and retaining wall height, shown on the lower side of the wall, have been taken from plans supplied by Colliers and shown as:

Bin Pad Location shown as:





Retaining Wall Lot 1694
 Min Height:- 0.1m
 Max Height:- 0.1m
 Average Height:- 0.1m

1694
 375m²

ADDITIONAL NOTES:
 The LOT dimensions and area shown hereon are subject to final field survey and also to the requirements of Council and any other authority which may have requirements under any relevant legislation

Final surface contours shown hereon have been supplied by Colliers.

Location of retaining walls are as shown on Engineering design drawings. Their as-constructed location may differ from their design location. Retaining wall heights have been supplied by Colliers. **The engineering detail shown hereon are preliminary only and are subject to change in final design and statutory approvals**

Compaction of any fill material placed on this site shall be completed to level one inspection and testing services in accordance with AS3798-2007.

Depth of fill values are calculated to the pre-development surface.

Copyright © Veris Australia Pty Ltd August 2024.

**FLAGSTONE
 PRECINCT 1 STAGE 4B**
 For
**PEET FLAGSTONE
 CITY PTY LTD**

IMPORTANT NOTES:
 (These notes are an integral part of this plan)
 This plan has been prepared for **PEET FLAGSTONE CITY PTY LTD**, for the purposes of **A Disclosure Plan Under the Land Sales Act 1984 (as amended)**. It is not to be used by any other person or corporation or for any other purposes and is subject to the following limitations:
 Please refer to the approved Development Application for conditions relating to the LOT and to approved Operational Works drawings for services location and possible easements.

THESE DESIGNS AND DRAWINGS ARE COPYRIGHT AND ARE NOT TO BE USED OR REPRODUCED WITHOUT THE WRITTEN PERMISSION OF VERIS

Data Sources

Cadastral Boundaries
 30109-LC-Master(DG) F594 2014.dwg

Engineering Design
 23-0202_X_BASE_DESIGN [STAGE 4B].dwg

Final Surface Contours
 FLAGSTONE - STAGE 4ABC - DISCLOSURE INFO - 16-07-2024 - Design Tin.dwg

Depth of Fill
 FLAGSTONE - STAGE 4ABC - DISCLOSURE INFO - 16-07-2024 - Depth Contours.dwg

Retaining Wall Heights
 FLAGSTONE - STAGE 4ABC - DISCLOSURE INFO - 16-07-2024 - EW Pads.dwg

Issue	Revisions	Date	Drawn
A	Original	28/08/2024	TEM

Locality:	FLAGSTONE
Local Authority:	LOGAN CITY COUNCIL
Horizontal Meridian:	MGA Zone 56
Vertical Level Datum:	AHD D
Scale:	1:250 @ A4
Designed:	Colliers
Drawn:	TEM 28/08/2024
Checked:	28/08/2024
Plot Date:	28 Aug, 2024
Computer File Ref:	430109-St4B-DP-(A).dwg

**DISCLOSURE PLAN
 of Proposed LOT 1694**
 being part of
 Lot 2 on SP339534



BRISBANE (07) 3686 4700 WHITSUNDAYS (07) 4945 6600
 MACKAY (07) 4957 9700 CAIRNS (07) 4252 9400
 veris.com.au
 ACN 615 735 727
 Veris Australia Pty Ltd

Drawing No
430109-DP-1694
 Issue
A

LEGEND

Final surface contours based on A.H.D. datum at an interval of 0.25m, shown as: — 60.0 —

Where applicable, areas to be filled are shown as:

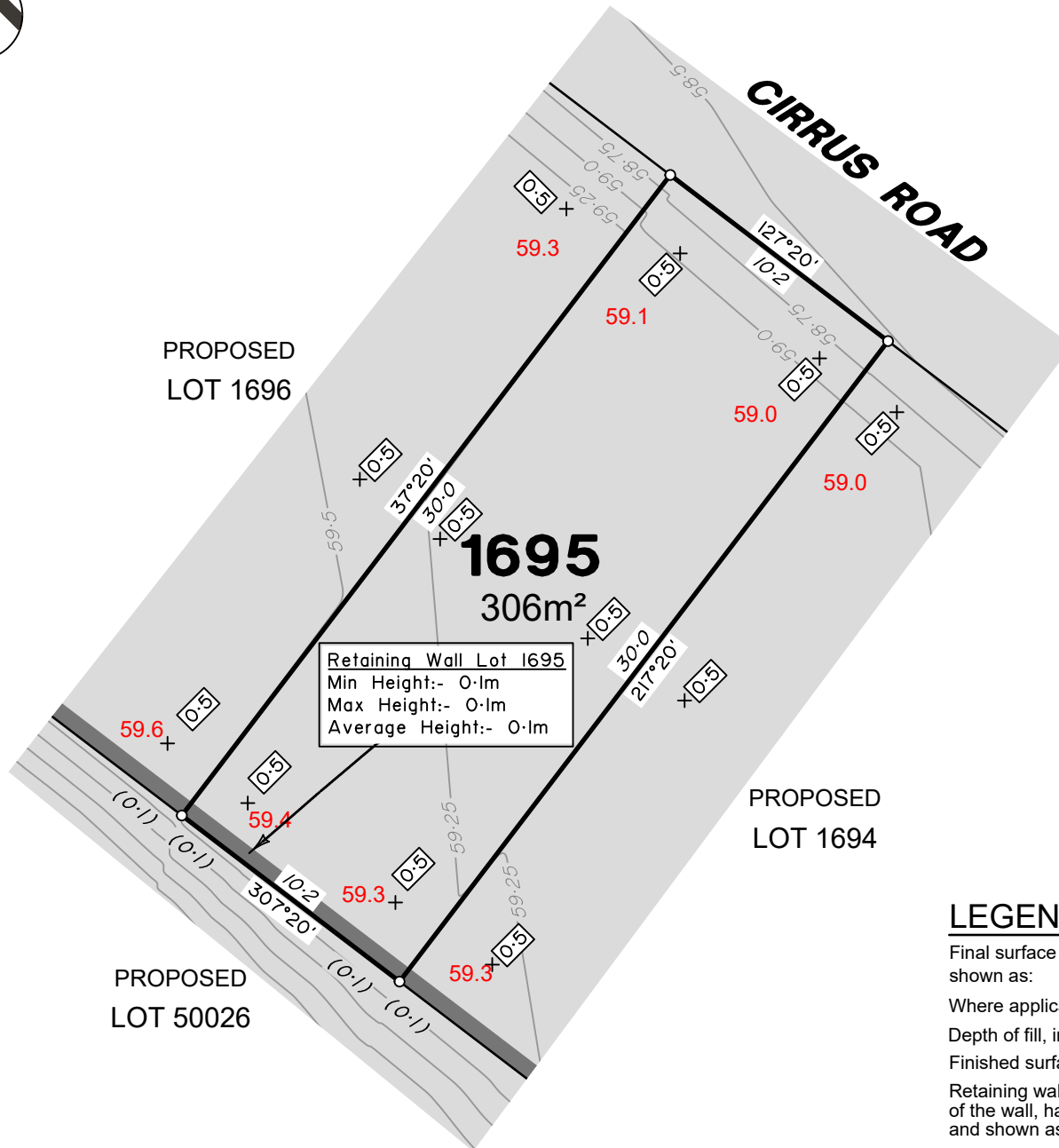
Depth of fill, in metres, shown as: +0.5

Finished surface design level, shown as: 60.0

Retaining wall and retaining wall height, shown on the lower side of the wall, have been taken from plans supplied by Colliers and shown as:

Bin Pad Location shown as:





ADDITIONAL NOTES:

The LOT dimensions and area shown hereon are subject to final field survey and also to the requirements of Council and any other authority which may have requirements under any relevant legislation

Final surface contours shown hereon have been supplied by Colliers.

Location of retaining walls are as shown on Engineering design drawings. Their as-constructed location may differ from their design location. Retaining wall heights have been supplied by Colliers. **The engineering detail shown hereon are preliminary only and are subject to change in final design and statutory approvals**

Compaction of any fill material placed on this site shall be completed to level one inspection and testing services in accordance with AS3798-2007.

Depth of fill values are calculated to the pre-development surface.

Copyright © Veris Australia Pty Ltd August 2024.

**FLAGSTONE
PRECINCT 1 STAGE 4B**
For
**PEET FLAGSTONE
CITY PTY LTD**

IMPORTANT NOTES:

(These notes are an integral part of this plan)

This plan has been prepared for **PEET FLAGSTONE CITY PTY LTD**, for the purposes of **A Disclosure Plan Under the Land Sales Act 1984 (as amended)**. It is not to be used by any other person or corporation or for any other purposes and is subject to the following limitations:

Please refer to the approved Development Application for conditions relating to the LOT and to approved Operational Works drawings for services location and possible easements.

THESE DESIGNS AND DRAWINGS ARE COPYRIGHT AND ARE NOT TO BE USED OR REPRODUCED WITHOUT THE WRITTEN PERMISSION OF VERIS

Data Sources

Cadastral Boundaries
30109-LC-Master(DG) F594 2014.dwg

Engineering Design
23-0202_X_BASE_DESIGN [STAGE 4B].dwg

Final Surface Contours
FLAGSTONE - STAGE 4ABC - DISCLOSURE INFO
- 16-07-2024 - Design Tin.dwg

Depth of Fill
FLAGSTONE - STAGE 4ABC - DISCLOSURE INFO
- 16-07-2024 - Depth Contours.dwg

Retaining Wall Heights
FLAGSTONE - STAGE 4ABC - DISCLOSURE INFO
- 16-07-2024 - EW Pads.dwg

Issue	Revisions	Date	Drawn
A	Original	28/08/2024	TEM

Locality: FLAGSTONE
Local Authority: LOGAN CITY COUNCIL
Horizontal Meridian: MGA Zone 56
Vertical Level Datum: AHD D
Scale: 1:250 @ A4
Designed: Colliers
Drawn: TEM 28/08/2024
Checked: 28/08/2024
Plot Date: 28 Aug, 2024
Computer File Ref: 430109-St4B-DP-(A).dwg

**DISCLOSURE PLAN
of Proposed LOT 1695**
being part of
Lot 2 on SP339534



veris

BRISBANE (07) 3686 4700 WHITSUNDAYS (07) 4945 6600

MACKAY (07) 4957 9700 CAIRNS (07) 4252 9400

veris.com.au
ACN 615 735 727
Veris Australia Pty Ltd

Drawing No
430109-DP-1695 Issue
A

LEGEND

Final surface contours based on A.H.D. datum at an interval of 0.25m, shown as: 60.0

Where applicable, areas to be filled are shown as:

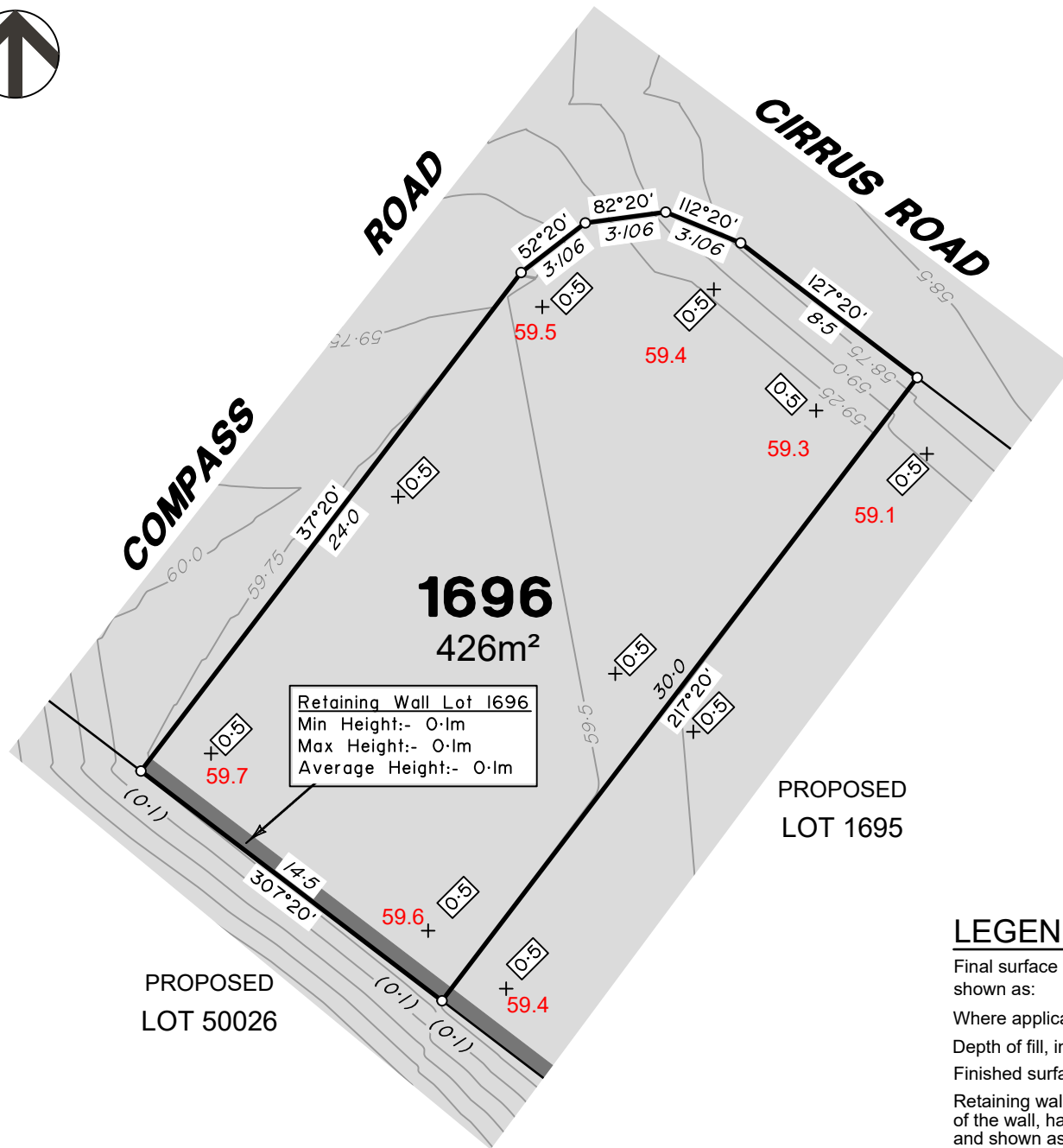
Depth of fill, in metres, shown as: +0.5

Finished surface design level, shown as: 60.0

Retaining wall and retaining wall height, shown on the lower side of the wall, have been taken from plans supplied by Colliers and shown as:

Bin Pad Location shown as:





ADDITIONAL NOTES:

The LOT dimensions and area shown hereon are subject to final field survey and also to the requirements of Council and any other authority which may have requirements under any relevant legislation

Final surface contours shown hereon have been supplied by Colliers.

Location of retaining walls are as shown on Engineering design drawings. Their as-constructed location may differ from their design location. Retaining wall heights have been supplied by Colliers. **The engineering detail shown hereon are preliminary only and are subject to change in final design and statutory approvals**

Compaction of any fill material placed on this site shall be completed to level one inspection and testing services in accordance with AS3798-2007.

Depth of fill values are calculated to the pre-development surface.

Copyright © Veris Australia Pty Ltd August 2024.

**FLAGSTONE
PRECINCT 1 STAGE 4B**
For
**PEET FLAGSTONE
CITY PTY LTD**

IMPORTANT NOTES:

(These notes are an integral part of this plan)

This plan has been prepared for **PEET FLAGSTONE CITY PTY LTD**, for the purposes of **A Disclosure Plan Under the Land Sales Act 1984 (as amended)**.

It is not to be used by any other person or corporation or for any other purposes and is subject to the following limitations:

Please refer to the approved Development Application for conditions relating to the LOT and to approved Operational Works drawings for services location and possible easements.

THESE DESIGNS AND DRAWINGS ARE COPYRIGHT AND ARE NOT TO BE USED OR REPRODUCED WITHOUT THE WRITTEN PERMISSION OF VERIS

Data Sources

Cadastral Boundaries
30109-LC-Master(DG) F594 2014.dwg

Engineering Design
23-0202_X_BASE_DESIGN [STAGE 4B].dwg

Final Surface Contours
FLAGSTONE - STAGE 4ABC - DISCLOSURE INFO
- 16-07-2024 - Design Tin.dwg

Depth of Fill
FLAGSTONE - STAGE 4ABC - DISCLOSURE INFO
- 16-07-2024 - Depth Contours.dwg

Retaining Wall Heights
FLAGSTONE - STAGE 4ABC - DISCLOSURE INFO
- 16-07-2024 - EW Pads.dwg

Issue	Revisions	Date	Drawn
A	Original	28/08/2024	TEM

Locality: FLAGSTONE
Local Authority: LOGAN CITY COUNCIL
Horizontal Meridian: MGA Zone 56
Vertical Level Datum: AHD D
Scale: 1:250 @ A4
Designed: Colliers
Drawn: TEM 28/08/2024
Checked: 28/08/2024
Plot Date: 28 Aug, 2024
Computer File Ref: 430109-St4B-DP-(A).dwg

**DISCLOSURE PLAN
of Proposed LOT 1696
being part of
Lot 2 on SP339534**



veris

BRISBANE (07) 3686 4700 WHITSUNDAYS (07) 4945 6600

MACKAY (07) 4957 9700 CAIRNS (07) 4252 9400

veris.com.au
ACN 615 735 727
Veris Australia Pty Ltd

Drawing No
430109-DP-1696

Issue
A

LEGEND

Final surface contours based on A.H.D. datum at an interval of 0.25m, shown as: — 60.0 —

Where applicable, areas to be filled are shown as:

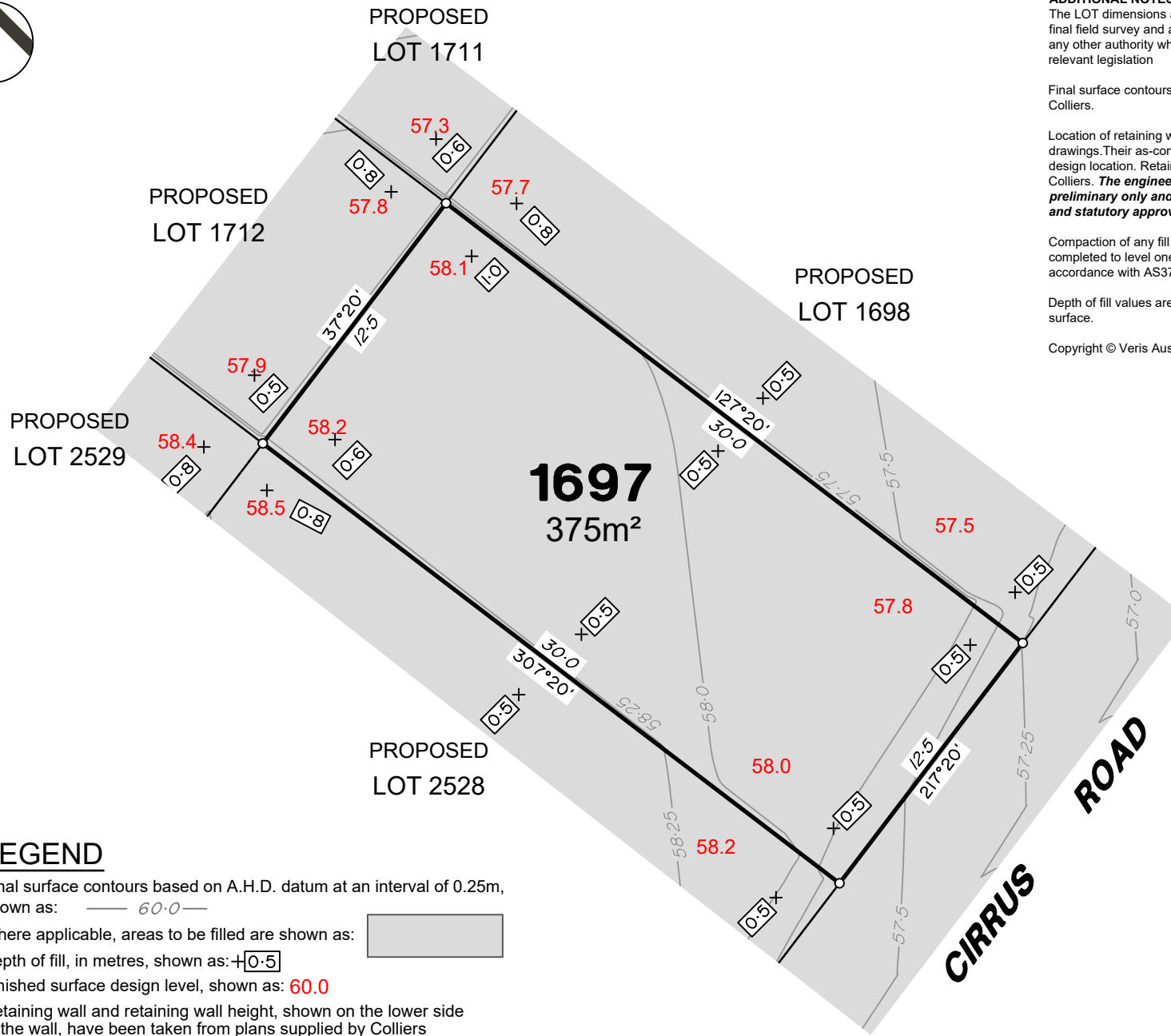
Depth of fill, in metres, shown as: +0.5

Finished surface design level, shown as: 60.0

Retaining wall and retaining wall height, shown on the lower side of the wall, have been taken from plans supplied by Colliers and shown as:

Bin Pad Location shown as: *

12.5m 25m 37.5m
50 mm 100 mm 150 mm SCALE BAR

**ADDITIONAL NOTES:**

The LOT dimensions and area shown hereon are subject to final field survey and also to the requirements of Council and any other authority which may have requirements under any relevant legislation

Final surface contours shown hereon have been supplied by Colliers.

Location of retaining walls are as shown on Engineering design drawings. Their as-constructed location may differ from their design location. Retaining wall heights have been supplied by Colliers. **The engineering detail shown hereon are preliminary only and are subject to change in final design and statutory approvals**

Compaction of any fill material placed on this site shall be completed to level one inspection and testing services in accordance with AS3798-2007.

Depth of fill values are calculated to the pre-development surface.

Copyright © Veris Australia Pty Ltd August 2024.

**FLAGSTONE
PRECINCT 1 STAGE 4B**
For
**PEET FLAGSTONE
CITY PTY LTD**

IMPORTANT NOTES:

(These notes are an integral part of this plan)

This plan has been prepared for **PEET FLAGSTONE CITY PTY LTD**, for the purposes of **A Disclosure Plan Under the Land Sales Act 1984 (as amended)**. It is not to be used by any other person or corporation or for any other purposes and is subject to the following limitations:

Please refer to the approved Development Application for conditions relating to the LOT and to approved Operational Works drawings for services location and possible easements.

THESE DESIGNS AND DRAWINGS ARE COPYRIGHT AND ARE NOT TO BE USED OR REPRODUCED WITHOUT THE WRITTEN PERMISSION OF VERIS

Data Sources

Cadastral Boundaries
30109-LC-Master(DG) FS94 2014.dwg

Engineering Design
23-0202_X_BASE_DESIGN [STAGE 4B].dwg

Final Surface Contours
FLAGSTONE - STAGE 4ABC - DISCLOSURE INFO
- 16-07-2024 - Design Tin.dwg

Depth of Fill
FLAGSTONE - STAGE 4ABC - DISCLOSURE INFO
- 16 07 2024 - Depth Contours.dwg

Retaining Wall Heights
FLAGSTONE - STAGE 4ABC - DISCLOSURE INFO
- 16 07 2024 - EW Pads.dwg

Issue	Revisions	Date	Drawn
A	Original	28/08/2024	TEM

Locality: FLAGSTONE
Local Authority: LOGAN CITY COUNCIL
Horizontal Meridian: MGA Zone 56
Vertical Level Datum: AHD D
Scale: 1:250 @ A4
Designed: Colliers
Drawn: TEM 28/08/2024
Checked: 28/08/2024
Plot Date: 28 Aug, 2024
Computer File Ref: 430109-St4B-DP-(A).dwg

**DISCLOSURE PLAN
of Proposed Lot 1697
being part of
Lot 2 on SP339534**



veris

BRISBANE (07) 3686 4700 WHITSUNDAYS (07) 4945 6600

MACKAY (07) 4957 9700 CAIRNS (07) 4252 9400

veris.com.au
ACN 615 735 727
Veris Australia Pty Ltd

Drawing No 430109-DP-1697 Issue A

LEGEND

Final surface contours based on A.H.D. datum at an interval of 0.25m, shown as: 60.0

Where applicable, areas to be filled are shown as:

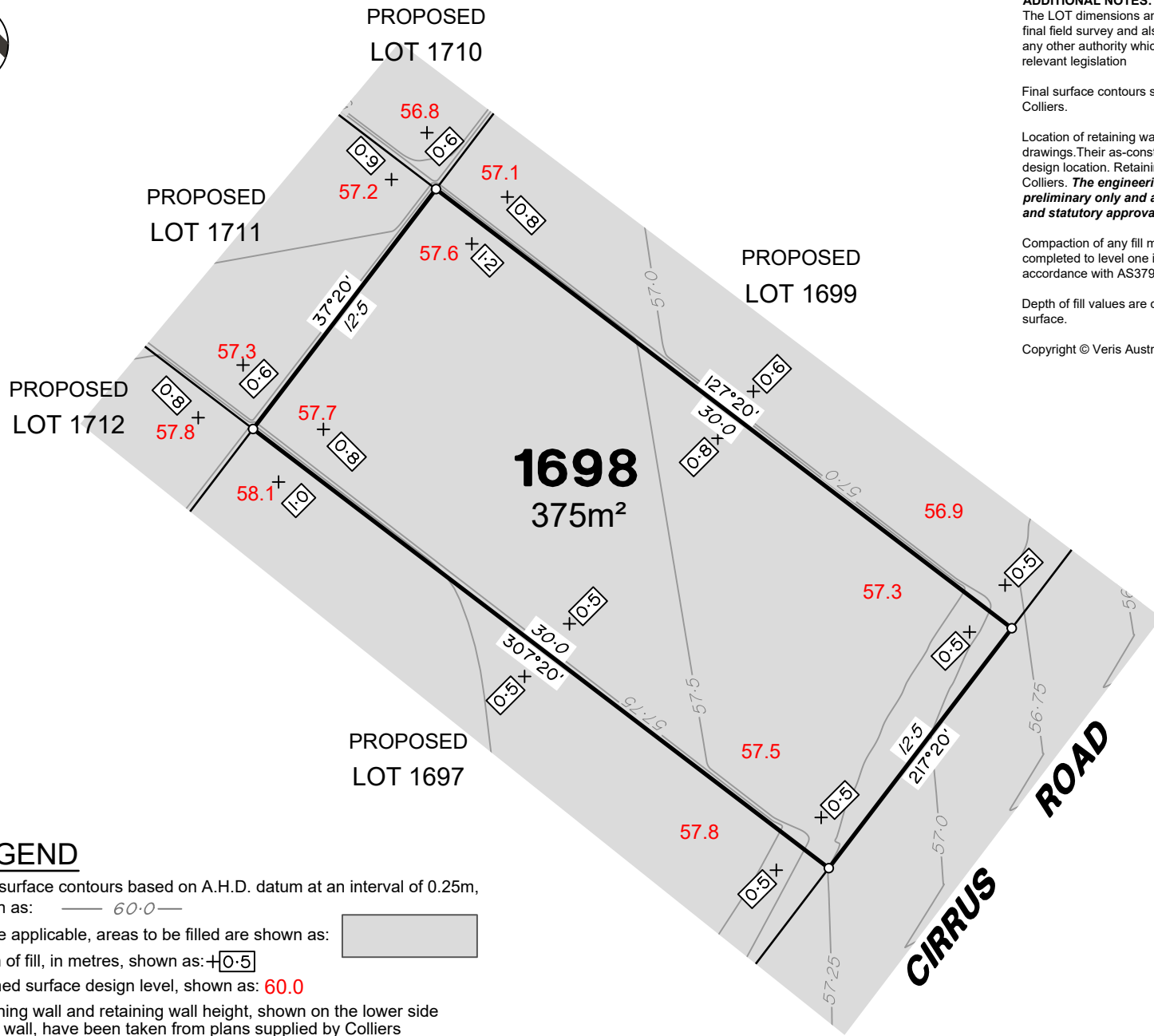
Depth of fill, in metres, shown as: 0.5

Finished surface design level, shown as: 60.0

Retaining wall and retaining wall height, shown on the lower side of the wall, have been taken from plans supplied by Colliers and shown as: (1-2)

Bin Pad Location shown as:





ADDITIONAL NOTES:

The LOT dimensions and area shown hereon are subject to final field survey and also to the requirements of Council and any other authority which may have requirements under any relevant legislation

Final surface contours shown hereon have been supplied by Colliers.

Location of retaining walls are as shown on Engineering design drawings. Their as-constructed location may differ from their design location. Retaining wall heights have been supplied by Colliers. **The engineering detail shown hereon are preliminary only and are subject to change in final design and statutory approvals**

Compaction of any fill material placed on this site shall be completed to level one inspection and testing services in accordance with AS3798-2007.

Depth of fill values are calculated to the pre-development surface.

Copyright © Veris Australia Pty Ltd August 2024.

**FLAGSTONE
PRECINCT 1 STAGE 4B**
For
**PEET FLAGSTONE
CITY PTY LTD**

IMPORTANT NOTES:

(These notes are an integral part of this plan)

This plan has been prepared for **PEET FLAGSTONE CITY PTY LTD**, for the purposes of **A Disclosure Plan Under the Land Sales Act 1984 (as amended)**. It is not to be used by any other person or corporation or for any other purposes and is subject to the following limitations:

Please refer to the approved Development Application for conditions relating to the LOT and to approved Operational Works drawings for services location and possible easements.

THESE DESIGNS AND DRAWINGS ARE COPYRIGHT AND ARE NOT TO BE USED OR REPRODUCED WITHOUT THE WRITTEN PERMISSION OF VERIS

Data Sources

- Cadastral Boundaries
30109-LC-Master(DG) F594 2014.dwg
- Engineering Design
23-0202_X_BASE_DESIGN [STAGE 4B].dwg
- Final Surface Contours
FLAGSTONE - STAGE 4ABC - DISCLOSURE INFO - 16-07-2024 - Design Tin.dwg
- Depth of Fill
FLAGSTONE - STAGE 4ABC - DISCLOSURE INFO - 16-07-2024 - Depth Contours.dwg
- Retaining Wall Heights
FLAGSTONE - STAGE 4ABC - DISCLOSURE INFO - 16-07-2024 - EW Pads.dwg

Issue/Revisions	Date	Drawn
A Original	28/08/2024	TEM

Locality: FLAGSTONE
Local Authority: LOGAN CITY COUNCIL
Horizontal Meridian: MGA Zone 56
Vertical Level Datum: AHD D
Scale: 1:250 @ A4
Designed: Colliers
Drawn: TEM 28/08/2024
Checked: 28/08/2024
Plot Date: 28 Aug, 2024
Computer File Ref: 430109-St4B-DP-(A).dwg

**DISCLOSURE PLAN
of Proposed Lot 1698
being part of
Lot 2 on SP339534**



BRISBANE (07) 3666 4700 WHITSUNDAYS (07) 4945 6600

MACKAY (07) 4957 9700 CAIRNS (07) 4252 9400

veris.com.au
ACN 615 735 727
Veris Australia Pty Ltd

Drawing No 430109-DP-1698 Issue A

LEGEND

Final surface contours based on A.H.D. datum at an interval of 0.25m, shown as: 60.0

Where applicable, areas to be filled are shown as:

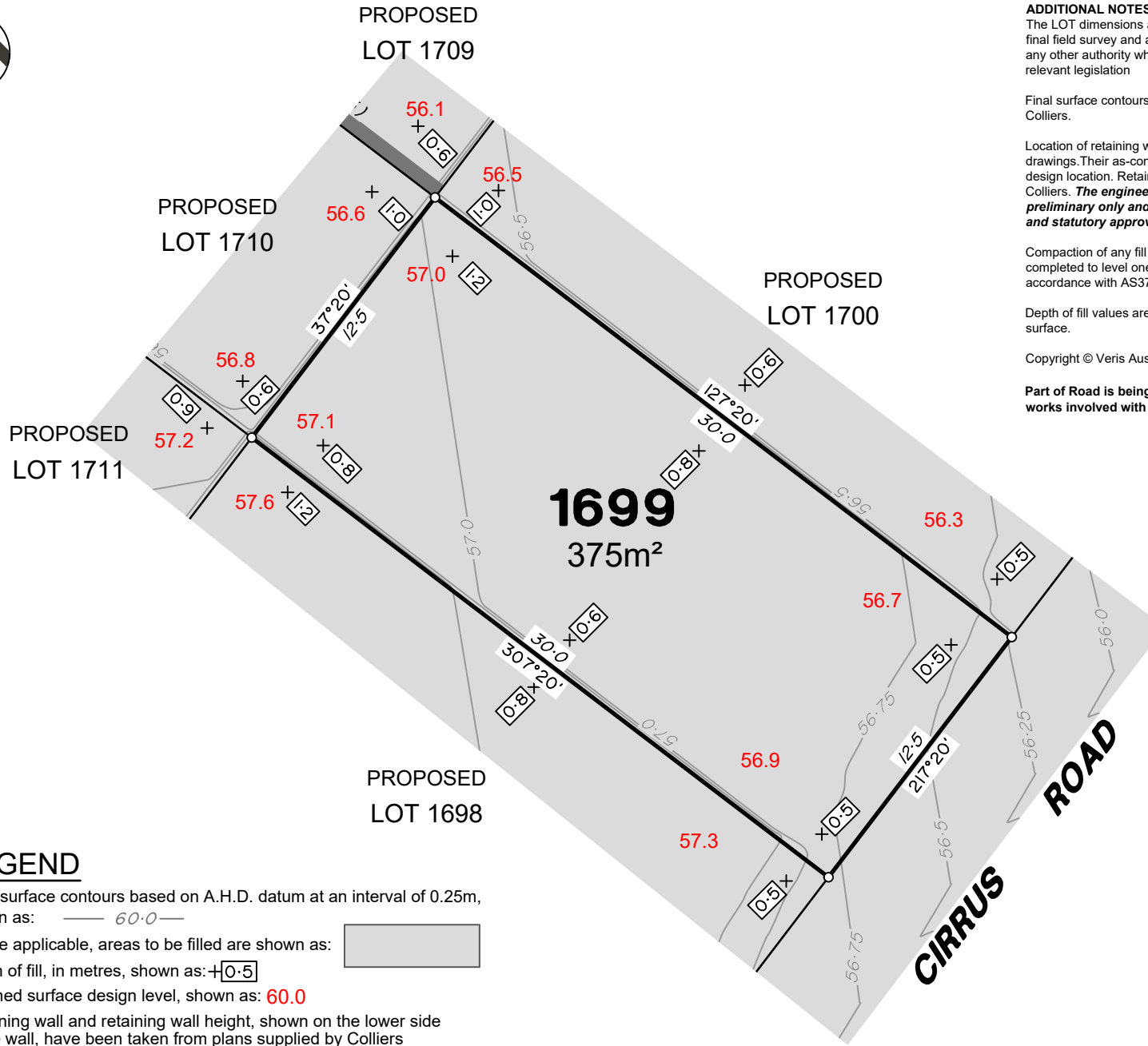
Depth of fill, in metres, shown as: 0.5

Finished surface design level, shown as: 60.0

Retaining wall and retaining wall height, shown on the lower side of the wall, have been taken from plans supplied by Colliers and shown as: (1.2)

Bin Pad Location shown as:





ADDITIONAL NOTES:

The LOT dimensions and area shown hereon are subject to final field survey and also to the requirements of Council and any other authority which may have requirements under any relevant legislation

Final surface contours shown hereon have been supplied by Colliers.

Location of retaining walls are as shown on Engineering design drawings. Their as-constructed location may differ from their design location. Retaining wall heights have been supplied by Colliers. **The engineering detail shown hereon are preliminary only and are subject to change in final design and statutory approvals**

Compaction of any fill material placed on this site shall be completed to level one inspection and testing services in accordance with AS3798-2007.

Depth of fill values are calculated to the pre-development surface.

Copyright © Veris Australia Pty Ltd August 2024.

Part of Road is being approved to be closed as part of works involved with Stage 4B.

**FLAGSTONE
PRECINCT 1 STAGE 4B**
For
**PEET FLAGSTONE
CITY PTY LTD**

IMPORTANT NOTES:

(These notes are an integral part of this plan)

This plan has been prepared for **PEET FLAGSTONE CITY PTY LTD**, for the purposes of **A Disclosure Plan Under the Land Sales Act 1984 (as amended)**. It is not to be used by any other person or corporation or for any other purposes and is subject to the following limitations:

Please refer to the approved Development Application for conditions relating to the LOT and to approved Operational Works drawings for services location and possible easements.

THESE DESIGNS AND DRAWINGS ARE COPYRIGHT AND ARE NOT TO BE USED OR REPRODUCED WITHOUT THE WRITTEN PERMISSION OF VERIS

Data Sources

Cadastral Boundaries
30109-LC-Master(DG) F594 2014.dwg

Engineering Design
23-0202_X_BASE_DESIGN [STAGE 4B].dwg

Final Surface Contours
FLAGSTONE - STAGE 4ABC - DISCLOSURE INFO
- 16-07-2024 - Design Tin.dwg

Depth of Fill
FLAGSTONE - STAGE 4ABC - DISCLOSURE INFO
- 16-07-2024 - Depth Contours.dwg

Retaining Wall Heights
FLAGSTONE - STAGE 4ABC - DISCLOSURE INFO
- 16-07-2024 - EW Pads.dwg

Issue	Revisions	Date	Drawn
A	Original	28/08/2024	TEM

Locality: FLAGSTONE
Local Authority: LOGAN CITY COUNCIL
Horizontal Meridian: MGA Zone 56
Vertical Level Datum: AHD D
Scale: 1:250 @ A4
Designed: Colliers
Drawn: TEM 28/08/2024
Checked: 28/08/2024
Plot Date: 28 Aug, 2024
Computer File Ref: 430109-S4B-DP-(A).dwg

**DISCLOSURE PLAN
of Proposed LOT 1699**
being part of
Lot 2 on SP339534
& Road to be Closed



veris

BRISBANE (07) 3686 4700 WHITSUNDAYS (07) 4945 6600

MACKAY (07) 4957 9700 CAIRNS (07) 4252 9400

veris.com.au
ACN 615 735 727
Veris Australia Pty Ltd

LEGEND

Final surface contours based on A.H.D. datum at an interval of 0.25m, shown as: 60.0

Where applicable, areas to be filled are shown as:

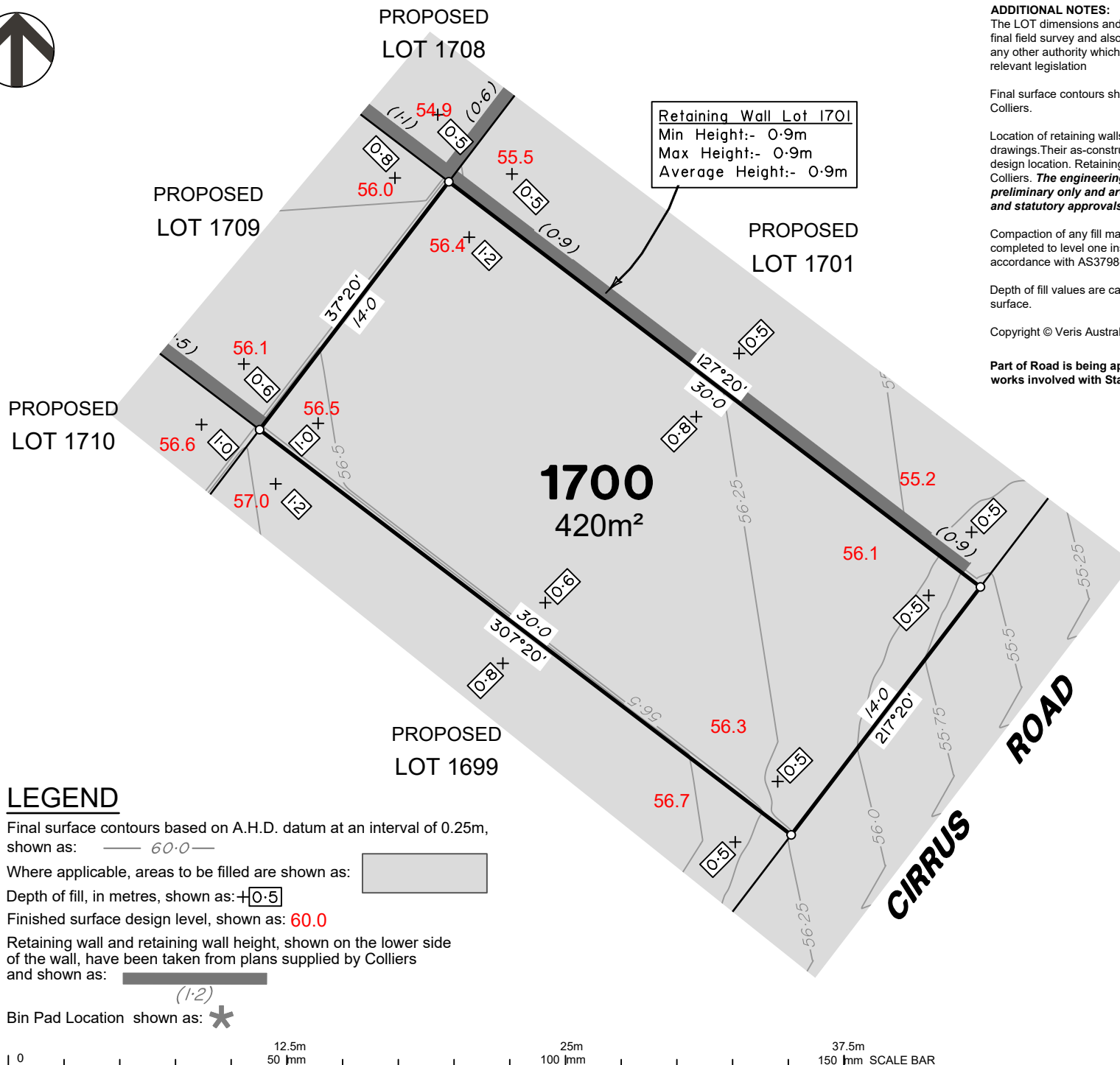
Depth of fill, in metres, shown as: 0.5

Finished surface design level, shown as: 60.0

Retaining wall and retaining wall height, shown on the lower side of the wall, have been taken from plans supplied by Colliers and shown as: (1-2)

Bin Pad Location shown as:





Retaining Wall Lot 1701
 Min Height:- 0.9m
 Max Height:- 0.9m
 Average Height:- 0.9m

ADDITIONAL NOTES:
 The LOT dimensions and area shown hereon are subject to final field survey and also to the requirements of Council and any other authority which may have requirements under any relevant legislation

Final surface contours shown hereon have been supplied by Colliers.

Location of retaining walls are as shown on Engineering design drawings. Their as-constructed location may differ from their design location. Retaining wall heights have been supplied by Colliers. **The engineering detail shown hereon are preliminary only and are subject to change in final design and statutory approvals**

Compaction of any fill material placed on this site shall be completed to level one inspection and testing services in accordance with AS3798-2007.

Depth of fill values are calculated to the pre-development surface.

Copyright © Veris Australia Pty Ltd August 2024.

Part of Road is being approved to be closed as part of works involved with Stage 4B.

**FLAGSTONE
 PRECINCT 1 STAGE 4B**
 For
**PEET FLAGSTONE
 CITY PTY LTD**

IMPORTANT NOTES:
 (These notes are an integral part of this plan)
 This plan has been prepared for PEET FLAGSTONE CITY PTY LTD, for the purposes of **A Disclosure Plan Under the Land Sales Act 1984 (as amended)**. It is not to be used by any other person or corporation or for any other purposes and is subject to the following limitations:

Please refer to the approved Development Application for conditions relating to the LOT and to approved Operational Works drawings for services location and possible easements.

THESE DESIGNS AND DRAWINGS ARE COPYRIGHT AND ARE NOT TO BE USED OR REPRODUCED WITHOUT THE WRITTEN PERMISSION OF VERIS

Data Sources

Cadastral Boundaries	30109-LC-Master(DG) FS94 2014.dwg
Engineering Design	23-0202_X_BASE_DESIGN [STAGE 4B].dwg
Final Surface Contours	FLAGSTONE - STAGE 4ABC - DISCLOSURE INFO - 16-07-2024 - Design Tin.dwg
Depth of Fill	FLAGSTONE - STAGE 4ABC - DISCLOSURE INFO - 16-07-2024 - Depth Contours.dwg
Retaining Wall Heights	FLAGSTONE - STAGE 4ABC - DISCLOSURE INFO - 16-07-2024 - EW Pads.dwg

Issue	Revisions	Date	Drawn
A	Original	28/08/2024	TEM

Locality:	FLAGSTONE
Local Authority:	LOGAN CITY COUNCIL
Horizontal Meridian:	MGA Zone 56
Vertical Level Datum:	AHD D
Scale:	1:250 @ A4
Designed:	Colliers
Drawn:	TEM 28/08/2024
Checked:	28/08/2024
Plot Date:	28 Aug, 2024
Computer File Ref:	430109-S4B-DP-(A).dwg

**DISCLOSURE PLAN
 of Proposed Lot 1700**
 being part of
 Lot 2 on SP339534
 & Road to be Closed




veris

BRISBANE (07) 3666 4700 WHITSUNDAYS (07) 4945 6600
 MACKAY (07) 4957 9700 CAIRNS (07) 4252 9400

veris.com.au
 ACN 615 735 727
 Veris Australia Pty Ltd

LEGEND

- Final surface contours based on A.H.D. datum at an interval of 0.25m, shown as: 60.0
- Where applicable, areas to be filled are shown as:
- Depth of fill, in metres, shown as: +0.5
- Finished surface design level, shown as: 60.0
- Retaining wall and retaining wall height, shown on the lower side of the wall, have been taken from plans supplied by Colliers and shown as: (1-2)
- Bin Pad Location shown as:





PROPOSED LOT 1707

PROPOSED LOT 1708

PROPOSED LOT 1702

1701
600m²

PROPOSED LOT 1700

CIRRUS ROAD

ADDITIONAL NOTES:

The LOT dimensions and area shown hereon are subject to final field survey and also to the requirements of Council and any other authority which may have requirements under any relevant legislation

Final surface contours shown hereon have been supplied by Colliers.

Location of retaining walls are as shown on Engineering design drawings. Their as-constructed location may differ from their design location. Retaining wall heights have been supplied by Colliers. **The engineering detail shown hereon are preliminary only and are subject to change in final design and statutory approvals**

Compaction of any fill material placed on this site shall be completed to level one inspection and testing services in accordance with AS3798-2007.

Depth of fill values are calculated to the pre-development surface.

Copyright © Veris Australia Pty Ltd August 2024.

Part of Road is being approved to be closed as part of works involved with Stage 4B.

FLAGSTONE PRECINCT 1 STAGE 4B
For
PEET FLAGSTONE CITY PTY LTD

IMPORTANT NOTES:
(These notes are an integral part of this plan)
This plan has been prepared for **PEET FLAGSTONE CITY PTY LTD**, for the purposes of **A Disclosure Plan Under the Land Sales Act 1984 (as amended)**. It is not to be used by any other person or corporation or for any other purposes and is subject to the following limitations:

Please refer to the approved Development Application for conditions relating to the LOT and to approved Operational Works drawings for services location and possible easements.

THESE DESIGNS AND DRAWINGS ARE COPYRIGHT AND ARE NOT TO BE USED OR REPRODUCED WITHOUT THE WRITTEN PERMISSION OF VERIS

Data Sources

Cadastral Boundaries	30109-LC-Master(DG) FS94 2014.dwg
Engineering Design	23-0202_X_BASE_DESIGN [STAGE 4B].dwg
Final Surface Contours	FLAGSTONE - STAGE 4ABC - DISCLOSURE INFO - 16-07-2024 - Design Tin.dwg
Depth of Fill	FLAGSTONE - STAGE 4ABC - DISCLOSURE INFO - 16-07-2024 - Depth Contours.dwg
Retaining Wall Heights	FLAGSTONE - STAGE 4ABC - DISCLOSURE INFO - 16-07-2024 - EW Pads.dwg

Issue	Revisions	Date	Drawn
A	Original	28/08/2024	TEM

Locality:	FLAGSTONE
Local Authority:	LOGAN CITY COUNCIL
Horizontal Meridian:	MGA Zone 56
Vertical Level Datum:	AHD D
Scale:	1:250 @ A4
Designed:	Colliers
Drawn:	TEM 28/08/2024
Checked:	28/08/2024
Plot Date:	28 Aug, 2024
Computer File Ref:	430109-St4B-DP-(A).dwg

DISCLOSURE PLAN
of Proposed LOT 1701
being part of
Lot 910 on SP339534
& Road to be Closed



veris

BRISBANE (07) 3686 4700	WHITSUNDAYS (07) 4945 6600
MACKAY (07) 4957 9700	CAIRNS (07) 4252 9400
veris.com.au	
ACN 615 735 727	
Veris Australia Pty Ltd	

Drawing No
430109-DP-1701

Issue
A

Retaining Wall Lot 1708
Min Height:- 0.6m
Max Height:- 0.6m
Average Height:- 0.6m

Retaining Wall Lot 1701
Min Height:- 0.9m
Max Height:- 0.9m
Average Height:- 0.9m

LEGEND

Final surface contours based on A.H.D. datum at an interval of 0.25m, shown as: 60.0


Where applicable, areas to be filled are shown as:

Depth of fill, in metres, shown as: 0.5

Finished surface design level, shown as: **60.0**

Retaining wall and retaining wall height, shown on the lower side of the wall, have been taken from plans supplied by Colliers and shown as: (1-2)

Bin Pad Location shown as:





Retaining Wall Lot 1707
 Min Height:- 0.6m
 Max Height:- 0.7m
 Average Height:- 0.65m

ADDITIONAL NOTES:
 The LOT dimensions and area shown hereon are subject to final field survey and also to the requirements of Council and any other authority which may have requirements under any relevant legislation

**FLAGSTONE
 PRECINCT 1 STAGE 4B**
 For
**PEET FLAGSTONE
 CITY PTY LTD**

IMPORTANT NOTES:
 (These notes are an integral part of this plan)
 This plan has been prepared for **PEET FLAGSTONE CITY PTY LTD**, for the purposes of **A Disclosure Plan Under the Land Sales Act 1984 (as amended)**. It is not to be used by any other person or corporation or for any other purposes and is subject to the following limitations:
 Please refer to the approved Development Application for conditions relating to the LOT and to approved Operational Works drawings for services location and possible easements.

Final surface contours shown hereon have been supplied by Colliers.
 Location of retaining walls are as shown on Engineering design drawings. Their as-constructed location may differ from their design location. Retaining wall heights have been supplied by Colliers. **The engineering detail shown hereon are preliminary only and are subject to change in final design and statutory approvals**
 Compaction of any fill material placed on this site shall be completed to level one inspection and testing services in accordance with AS3798-2007.
 Depth of fill values are calculated to the pre-development surface.
 Copyright © Veris Australia Pty Ltd August 2024.

THESE DESIGNS AND DRAWINGS ARE COPYRIGHT AND ARE NOT TO BE USED OR REPRODUCED WITHOUT THE WRITTEN PERMISSION OF VERIS

Data Sources
 Cadastral Boundaries
 30109-LC-Master(DG) FS94 2014.dwg
 Engineering Design
 23-0202_X_BASE_DESIGN [STAGE 4B].dwg
 Final Surface Contours
 FLAGSTONE - STAGE 4ABC - DISCLOSURE INFO - 16-07-2024 - Design Tin.dwg
 Depth of Fill
 FLAGSTONE - STAGE 4ABC - DISCLOSURE INFO - 16-07-2024 - Depth Contours.dwg
 Retaining Wall Heights
 FLAGSTONE - STAGE 4ABC - DISCLOSURE INFO - 16-07-2024 - EW Pads.dwg

Issue	Revisions	Date	Drawn
A	Original	28/08/2024	TEM

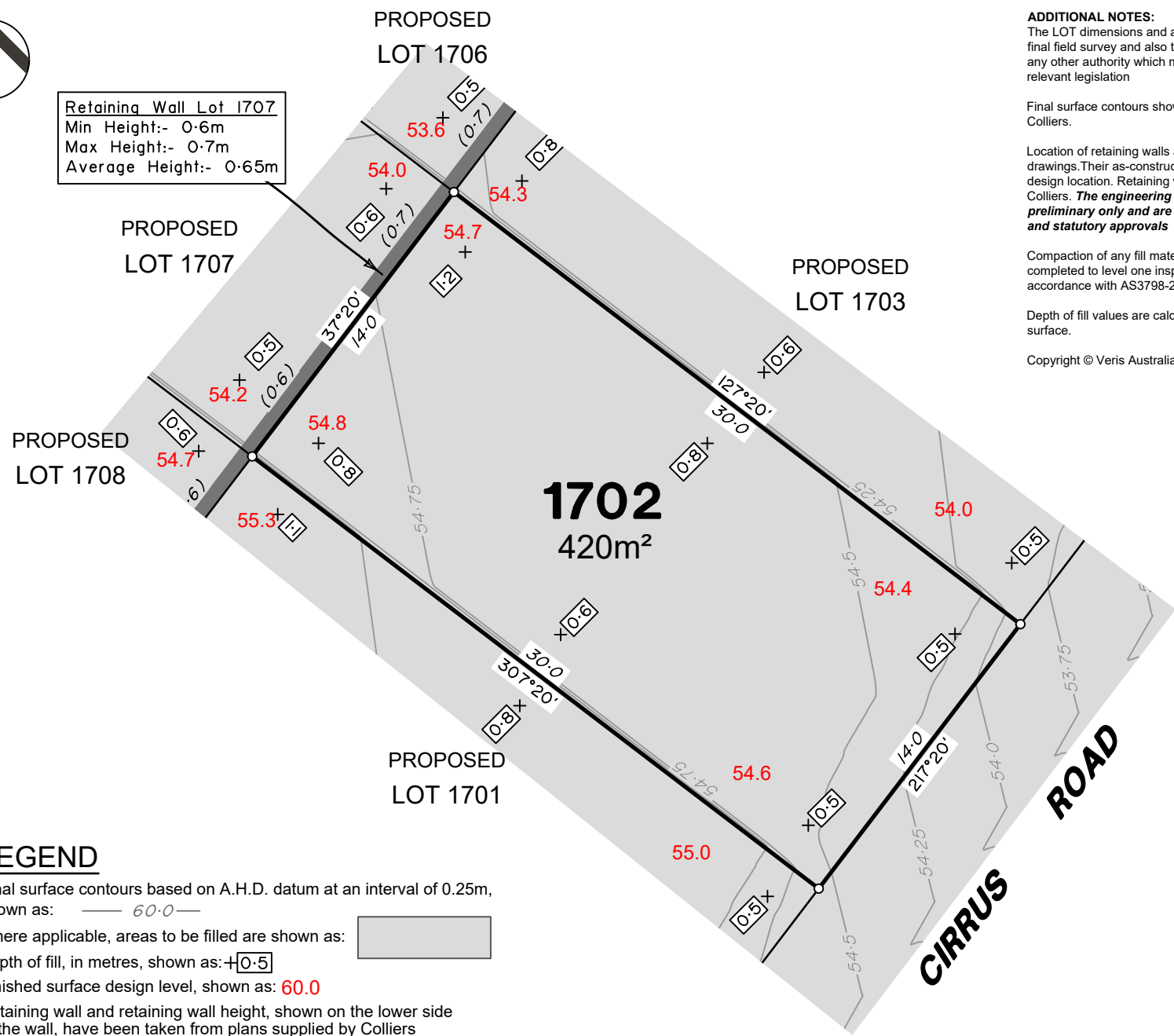
Locality: FLAGSTONE
 Local Authority: LOGAN CITY COUNCIL
 Horizontal Meridian: MGA Zone 56
 Vertical Level Datum: AHD D
 Scale: 1:250 @ A4
 Designed: Colliers
 Drawn: TEM 28/08/2024
 Checked: 28/08/2024
 Plot Date: 28 Aug, 2024
 Computer File Ref: 430109-St4B-DP-(A).dwg

**DISCLOSURE PLAN
 of Proposed LOT 1702**
 being part of
 Lot 910 on SP339534




BRISBANE (07) 3686 4700 WHITSUNDAYS (07) 4945 6600
 MACKAY (07) 4957 9700 CAIRNS (07) 4252 9400
 veris.com.au
 ACN 615 735 727
 Veris Australia Pty Ltd

Drawing No 430109-DP-1702 Issue A



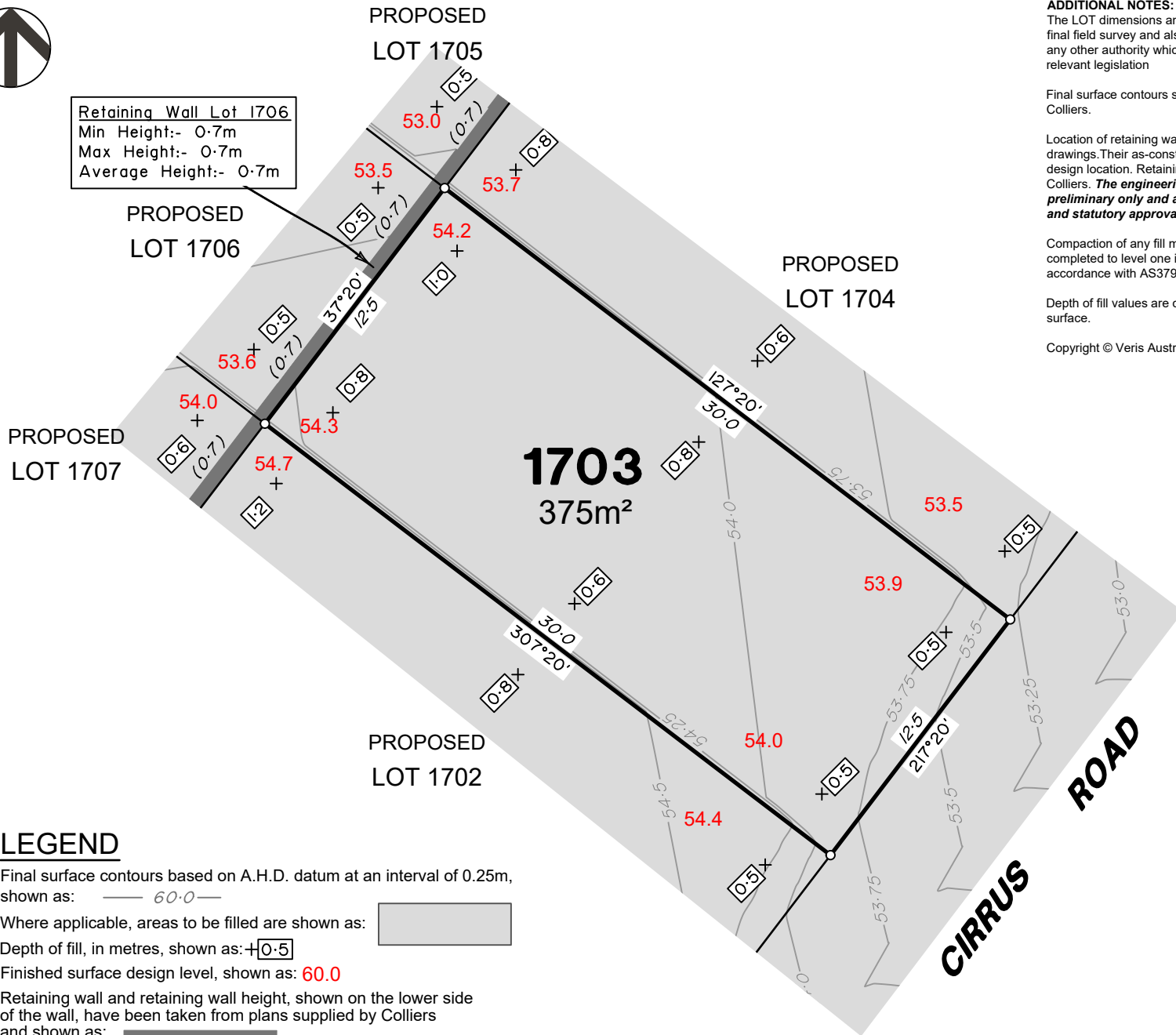
LEGEND

Final surface contours based on A.H.D. datum at an interval of 0.25m, shown as: 60.0
 Where applicable, areas to be filled are shown as:
 Depth of fill, in metres, shown as: $+0.5$
 Finished surface design level, shown as: 60.0
 Retaining wall and retaining wall height, shown on the lower side of the wall, have been taken from plans supplied by Colliers and shown as:
 Bin Pad Location shown as: *





Retaining Wall Lot 1706
 Min Height:- 0.7m
 Max Height:- 0.7m
 Average Height:- 0.7m



ADDITIONAL NOTES:
 The LOT dimensions and area shown hereon are subject to final field survey and also to the requirements of Council and any other authority which may have requirements under any relevant legislation

Final surface contours shown hereon have been supplied by Colliers.

Location of retaining walls are as shown on Engineering design drawings. Their as-constructed location may differ from their design location. Retaining wall heights have been supplied by Colliers. **The engineering detail shown hereon are preliminary only and are subject to change in final design and statutory approvals**

Compaction of any fill material placed on this site shall be completed to level one inspection and testing services in accordance with AS3798-2007.

Depth of fill values are calculated to the pre-development surface.

Copyright © Veris Australia Pty Ltd August 2024.

**FLAGSTONE
 PRECINCT 1 STAGE 4B**
 For
**PEET FLAGSTONE
 CITY PTY LTD**

IMPORTANT NOTES:
 (These notes are an integral part of this plan)
 This plan has been prepared for PEET FLAGSTONE CITY PTY LTD, for the purposes of A Disclosure Plan Under the Land Sales Act 1984 (as amended). It is not to be used by any other person or corporation or for any other purposes and is subject to the following limitations:
 Please refer to the approved Development Application for conditions relating to the LOT and to approved Operational Works drawings for services location and possible easements.

THESE DESIGNS AND DRAWINGS ARE COPYRIGHT AND ARE NOT TO BE USED OR REPRODUCED WITHOUT THE WRITTEN PERMISSION OF VERIS

Data Sources

Cadastral Boundaries	30109-LC-Master(DG) F594 2014.dwg
Engineering Design	23-0202_X_BASE_DESIGN [STAGE 4B].dwg
Final Surface Contours	FLAGSTONE - STAGE 4ABC - DISCLOSURE INFO - 16-07-2024 - Design Tin.dwg
Depth of Fill	FLAGSTONE - STAGE 4ABC - DISCLOSURE INFO - 16-07-2024 - Depth Contours.dwg
Retaining Wall Heights	FLAGSTONE - STAGE 4ABC - DISCLOSURE INFO - 16-07-2024 - EW Pads.dwg


Issue/Revisions	Date	Drawn
A Original	28/08/2024	TEM

Locality:	FLAGSTONE
Local Authority:	LOGAN CITY COUNCIL
Horizontal Meridian:	MGA Zone 56
Vertical Level Datum:	AHD D
Scale:	1:250 @ A4
Designed:	Colliers
Drawn:	TEM 28/08/2024
Checked:	28/08/2024
Plot Date:	28 Aug, 2024
Computer File Ref:	430109-St4B-DP-(A).dwg

**DISCLOSURE PLAN
 of Proposed Lot 1703**
 being part of
 Lot 910 on SP339534



BRISBANE (07) 3666 4700 WHITSUNDAYS (07) 4945 6600
 MACKAY (07) 4957 9700 CAIRNS (07) 4252 9400
 veris.com.au
 ACN 615 735 727
 Veris Australia Pty Ltd





PROPOSED LOT 1677

PROPOSED LOT 1678

Retaining Wall Lot 1705
Min Height:- 0.7m
Max Height:- 0.7m
Average Height:- 0.7m

Retaining Wall Lot 1678
Min Height:- 0.8m
Max Height:- 1.1m
Average Height:- 0.95m

ADDITIONAL NOTES:
The LOT dimensions and area shown hereon are subject to final field survey and also to the requirements of Council and any other authority which may have requirements under any relevant legislation

Final surface contours shown hereon have been supplied by Colliers.

Location of retaining walls are as shown on Engineering design drawings. Their as-constructed location may differ from their design location. Retaining wall heights have been supplied by Colliers. **The engineering detail shown hereon are preliminary only and are subject to change in final design and statutory approvals**

Compaction of any fill material placed on this site shall be completed to level one inspection and testing services in accordance with AS3798-2007.

Depth of fill values are calculated to the pre-development surface.

Copyright © Veris Australia Pty Ltd August 2024.

**FLAGSTONE
PRECINCT 1 STAGE 4B**
For
**PEET FLAGSTONE
CITY PTY LTD**

IMPORTANT NOTES:
(These notes are an integral part of this plan)
This plan has been prepared for **PEET FLAGSTONE CITY PTY LTD**, for the purposes of **A Disclosure Plan Under the Land Sales Act 1984 (as amended)**. It is not to be used by any other person or corporation or for any other purposes and is subject to the following limitations:
Please refer to the approved Development Application for conditions relating to the LOT and to approved Operational Works drawings for services location and possible easements.

THESE DESIGNS AND DRAWINGS ARE COPYRIGHT AND ARE NOT TO BE USED OR REPRODUCED WITHOUT THE WRITTEN PERMISSION OF VERIS

Data Sources
Cadastral Boundaries
30109-LC-Master(DG) FS94 2014.dwg
Engineering Design
23-0202_X_BASE_DESIGN [STAGE 4B].dwg
Final Surface Contours
FLAGSTONE - STAGE 4ABC - DISCLOSURE INFO - 16-07-2024 - Design Tin.dwg
Depth of Fill
FLAGSTONE - STAGE 4ABC - DISCLOSURE INFO - 16-07-2024 - Depth Contours.dwg
Retaining Wall Heights
FLAGSTONE - STAGE 4ABC - DISCLOSURE INFO - 16-07-2024 - EW Pads.dwg

Issue	Revisions	Date	Drawn
A	Original	28/08/2024	TEM

Locality: FLAGSTONE
Local Authority: LOGAN CITY COUNCIL
Horizontal Meridian: MGA Zone 56
Vertical Level Datum: AHD D
Scale: 1:250 @ A4
Designed: Colliers
Drawn: TEM 28/08/2024
Checked: 28/08/2024
Plot Date: 28 Aug, 2024
Computer File Ref: 430109-St4B-DP-(A).dwg

**DISCLOSURE PLAN
of Proposed LOT 1704**
being part of
Lot 910 on SP339534



veris

BRISBANE WHITSUNDAYS
(07) 3666 4700 (07) 4945 6600
MACKAY CAIRNS
(07) 4957 9700 (07) 4252 9400
veris.com.au
ACN 615 735 727
Veris Australia Pty Ltd

Drawing No 430109-DP-1704 Issue A

PROPOSED LOT 1705

PROPOSED LOT 1706

1704
420m²

PROPOSED LOT 1736

PROPOSED LOT 1703

CIRRUS ROAD

CIRRUS ROAD

LEGEND

Final surface contours based on A.H.D. datum at an interval of 0.25m, shown as: 60.0


Where applicable, areas to be filled are shown as:

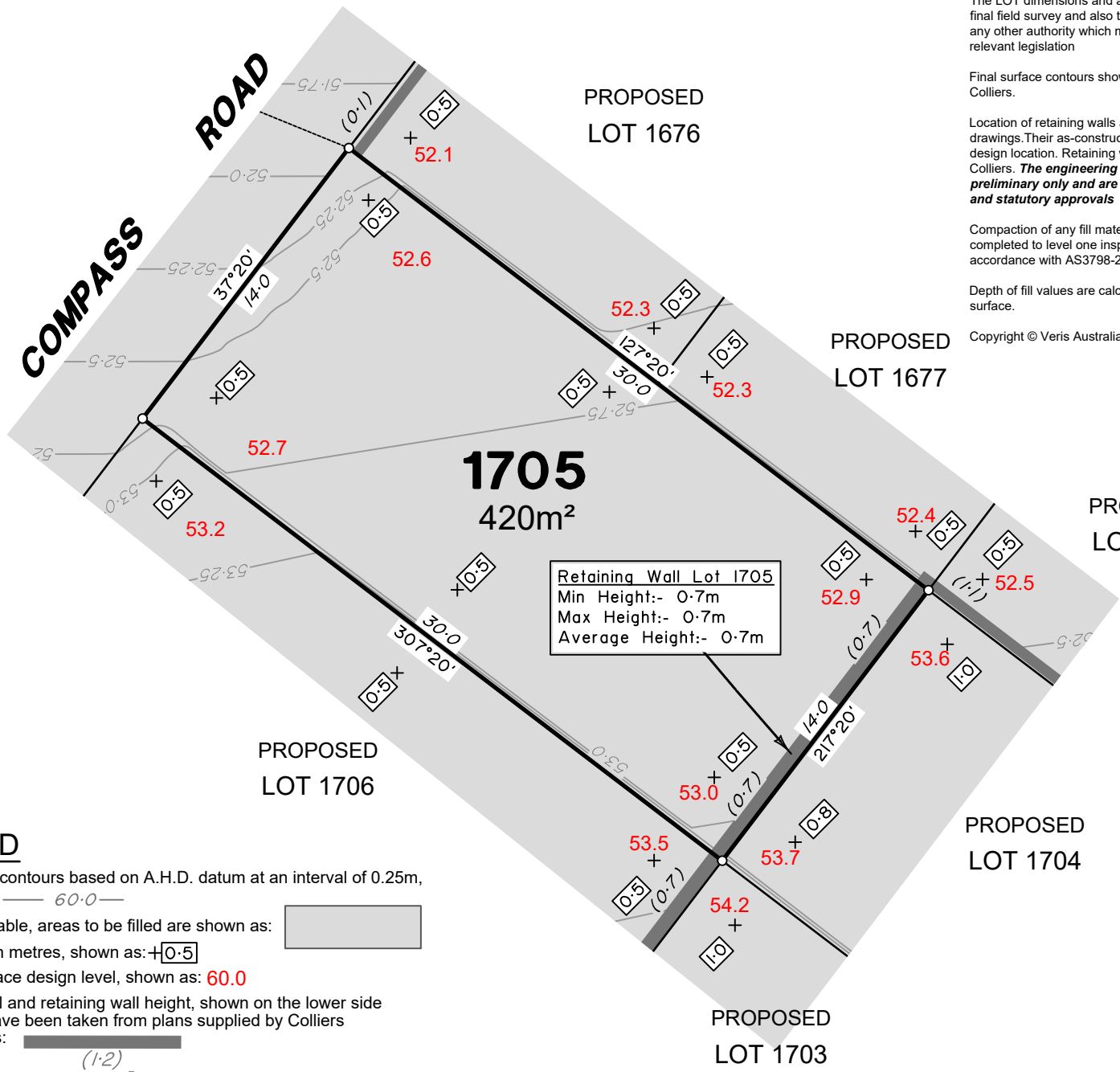
Depth of fill, in metres, shown as: +0.5

Finished surface design level, shown as: 60.0

Retaining wall and retaining wall height, shown on the lower side of the wall, have been taken from plans supplied by Colliers and shown as: (1.2)

Bin Pad Location shown as:





Retaining Wall Lot 1705
 Min Height:- 0.7m
 Max Height:- 0.7m
 Average Height:- 0.7m

ADDITIONAL NOTES:

The LOT dimensions and area shown hereon are subject to final field survey and also to the requirements of Council and any other authority which may have requirements under any relevant legislation

Final surface contours shown hereon have been supplied by Colliers.

Location of retaining walls are as shown on Engineering design drawings. Their as-constructed location may differ from their design location. Retaining wall heights have been supplied by Colliers. **The engineering detail shown hereon are preliminary only and are subject to change in final design and statutory approvals**

Compaction of any fill material placed on this site shall be completed to level one inspection and testing services in accordance with AS3798-2007.

Depth of fill values are calculated to the pre-development surface.

Copyright © Veris Australia Pty Ltd August 2024.

**FLAGSTONE
 PRECINCT 1 STAGE 4B**
 For
**PEET FLAGSTONE
 CITY PTY LTD**

IMPORTANT NOTES:

(These notes are an integral part of this plan)

This plan has been prepared for **PEET FLAGSTONE CITY PTY LTD**, for the purposes of **A Disclosure Plan Under the Land Sales Act 1984 (as amended)**.

It is not to be used by any other person or corporation or for any other purposes and is subject to the following limitations:

Please refer to the approved Development Application for conditions relating to the LOT and to approved Operational Works drawings for services location and possible easements.

THESE DESIGNS AND DRAWINGS ARE COPYRIGHT AND ARE NOT TO BE USED OR REPRODUCED WITHOUT THE WRITTEN PERMISSION OF VERIS

Data Sources

Cadastral Boundaries
 30109-LC-Master(DG) FS94 2014.dwg

Engineering Design
 23-0202_X_BASE_DESIGN [STAGE 4B].dwg

Final Surface Contours
 FLAGSTONE - STAGE 4ABC - DISCLOSURE INFO
 - 16-07-2024 - Design Tin.dwg

Depth of Fill
 FLAGSTONE - STAGE 4ABC - DISCLOSURE INFO
 - 16-07-2024 - Depth Contours.dwg

Retaining Wall Heights
 FLAGSTONE - STAGE 4ABC - DISCLOSURE INFO
 - 16-07-2024 - EW Pads.dwg

Issue	Revisions	Date	Drawn
A	Original	28/08/2024	TEM

Locality: FLAGSTONE
 Local Authority: LOGAN CITY COUNCIL
 Horizontal Meridian: MGA Zone 56
 Vertical Level Datum: AHD D
 Scale: 1:250 @ A4
 Designed: Colliers
 Drawn: TEM 28/08/2024
 Checked: 28/08/2024
 Plot Date: 28 Aug, 2024
 Computer File Ref: 430109-St4B-DP-(A).dwg

**DISCLOSURE PLAN
 of Proposed Lot 1705**
 being part of
 Lot 910 on SP339534



BRISBANE (07) 3668 4700 WHITSUNDAYS (07) 4945 6600

MACKAY (07) 4957 9700 CAIRNS (07) 4252 9400

veris.com.au
 ACN 615 735 727
 Veris Australia Pty Ltd

Drawing No
430109-DP-1705 Issue
A

LEGEND

Final surface contours based on A.H.D. datum at an interval of 0.25m, shown as: 60.0

Where applicable, areas to be filled are shown as:

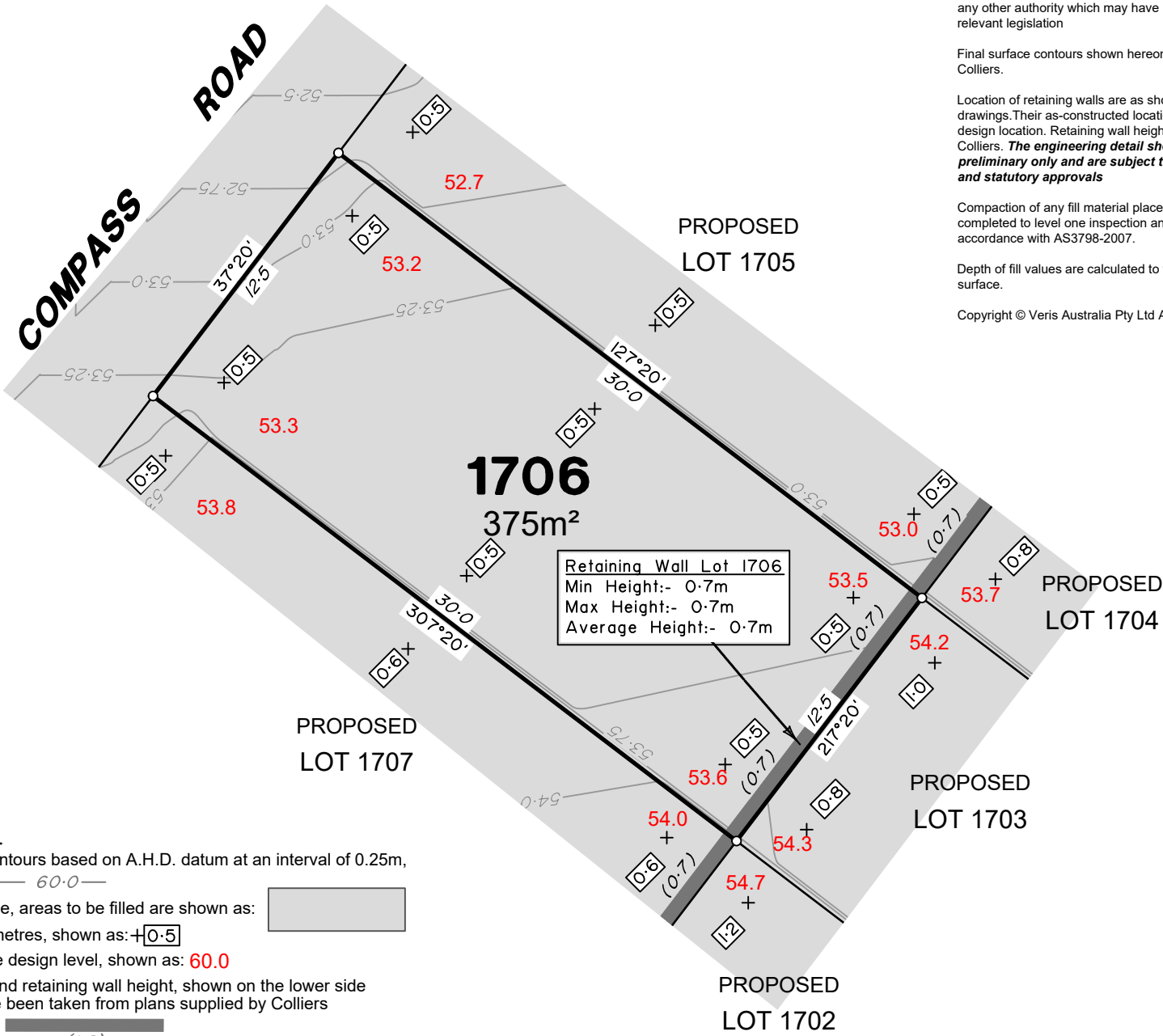
Depth of fill, in metres, shown as: 0.5

Finished surface design level, shown as: 60.0

Retaining wall and retaining wall height, shown on the lower side of the wall, have been taken from plans supplied by Colliers and shown as:

Bin Pad Location shown as: *





ADDITIONAL NOTES:

The LOT dimensions and area shown hereon are subject to final field survey and also to the requirements of Council and any other authority which may have requirements under any relevant legislation

Final surface contours shown hereon have been supplied by Colliers.

Location of retaining walls are as shown on Engineering design drawings. Their as-constructed location may differ from their design location. Retaining wall heights have been supplied by Colliers. **The engineering detail shown hereon are preliminary only and are subject to change in final design and statutory approvals**

Compaction of any fill material placed on this site shall be completed to level one inspection and testing services in accordance with AS3798-2007.

Depth of fill values are calculated to the pre-development surface.

Copyright © Veris Australia Pty Ltd August 2024.

**FLAGSTONE
PRECINCT 1 STAGE 4B**
For
**PEET FLAGSTONE
CITY PTY LTD**

IMPORTANT NOTES:
(These notes are an integral part of this plan)
This plan has been prepared for **PEET FLAGSTONE CITY PTY LTD**, for the purposes of **A Disclosure Plan Under the Land Sales Act 1984 (as amended)**. It is not to be used by any other person or corporation or for any other purposes and is subject to the following limitations:
Please refer to the approved Development Application for conditions relating to the LOT and to approved Operational Works drawings for services location and possible easements.

THESE DESIGNS AND DRAWINGS ARE COPYRIGHT AND ARE NOT TO BE USED OR REPRODUCED WITHOUT THE WRITTEN PERMISSION OF VERIS

Data Sources

Cadastral Boundaries	30109-LC-Master(DG) F594 2014.dwg
Engineering Design	23-0202_X_BASE_DESIGN [STAGE 4B].dwg
Final Surface Contours	FLAGSTONE - STAGE 4ABC - DISCLOSURE INFO - 16-07-2024 - Design Tin.dwg
Depth of Fill	FLAGSTONE - STAGE 4ABC - DISCLOSURE INFO - 16-07-2024 - Depth Contours.dwg
Retaining Wall Heights	FLAGSTONE - STAGE 4ABC - DISCLOSURE INFO - 16-07-2024 - EW Pads.dwg

Issue	Revisions	Date	Drawn
A	Original	28/08/2024	TEM

Locality:	FLAGSTONE
Local Authority:	LOGAN CITY COUNCIL
Horizontal Meridian:	MGA Zone 56
Vertical Level Datum:	AHD D
Scale:	1:250 @ A4
Designed:	Colliers
Drawn:	TEM 28/08/2024
Checked:	28/08/2024
Plot Date:	28 Aug, 2024
Computer File Ref:	430109-St4B-DP-(A).dwg

**DISCLOSURE PLAN
of Proposed LOT 1706**
being part of
Lot 910 on SP339534



BRISBANE WHITSUNDAYS
(07) 3686 4700 (07) 4945 6600
MACKAY CAIRNS
(07) 4957 9700 (07) 4252 9400
veris.com.au
ACN 615 735 727
Veris Australia Pty Ltd

LEGEND

Final surface contours based on A.H.D. datum at an interval of 0.25m, shown as: 60.0


Where applicable, areas to be filled are shown as:

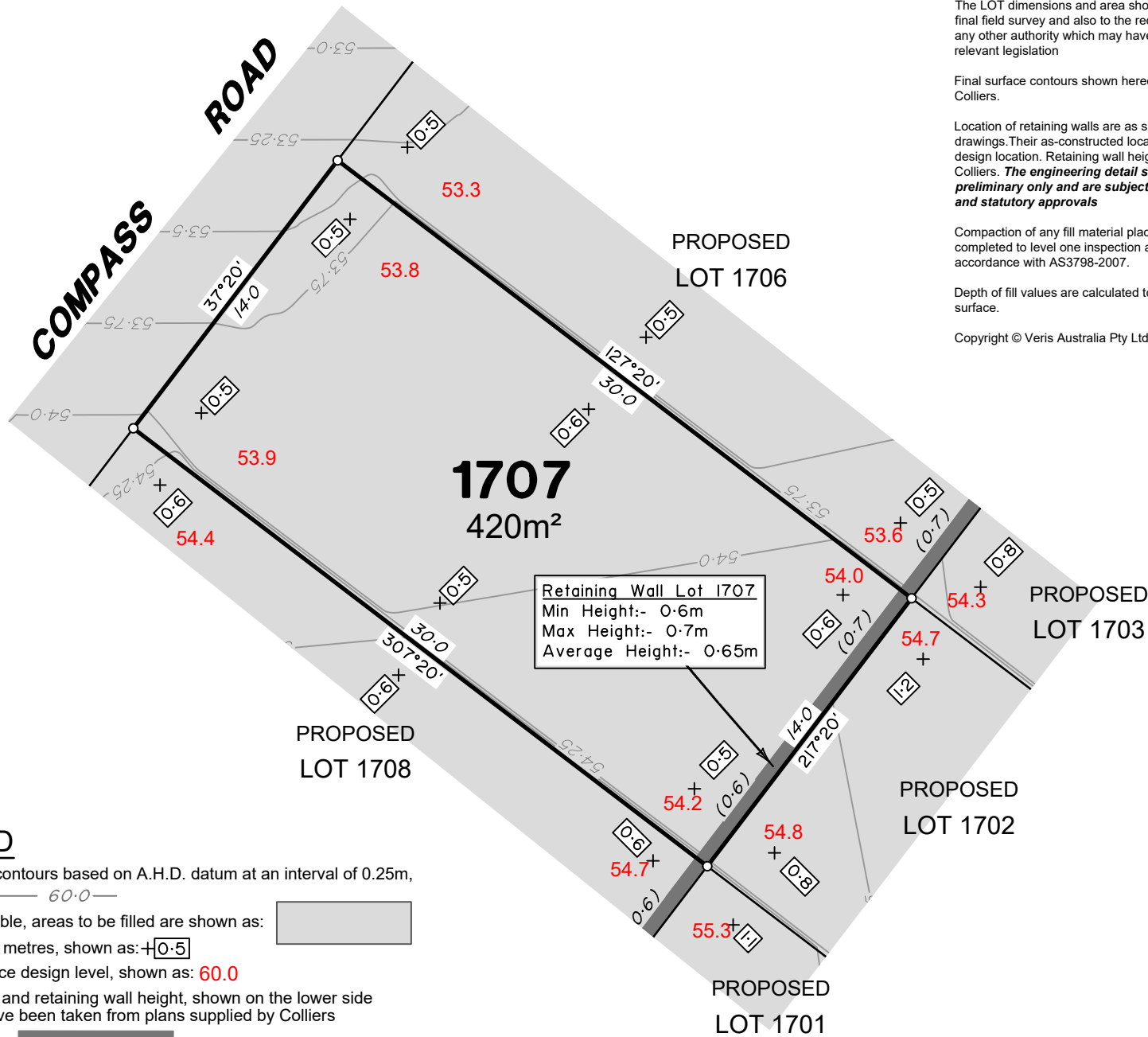
Depth of fill, in metres, shown as: 0.5

Finished surface design level, shown as: 60.0

Retaining wall and retaining wall height, shown on the lower side of the wall, have been taken from plans supplied by Colliers and shown as: (1.2)

Bin Pad Location shown as:





ADDITIONAL NOTES:

The LOT dimensions and area shown hereon are subject to final field survey and also to the requirements of Council and any other authority which may have requirements under any relevant legislation

Final surface contours shown hereon have been supplied by Colliers.

Location of retaining walls are as shown on Engineering design drawings. Their as-constructed location may differ from their design location. Retaining wall heights have been supplied by Colliers. **The engineering detail shown hereon are preliminary only and are subject to change in final design and statutory approvals**

Compaction of any fill material placed on this site shall be completed to level one inspection and testing services in accordance with AS3798-2007.

Depth of fill values are calculated to the pre-development surface.

Copyright © Veris Australia Pty Ltd August 2024.

**FLAGSTONE
PRECINCT 1 STAGE 4B**
For
**PEET FLAGSTONE
CITY PTY LTD**

IMPORTANT NOTES:

(These notes are an integral part of this plan)

This plan has been prepared for **PEET FLAGSTONE CITY PTY LTD**, for the purposes of **A Disclosure Plan Under the Land Sales Act 1984 (as amended)**. It is not to be used by any other person or corporation or for any other purposes and is subject to the following limitations:

Please refer to the approved Development Application for conditions relating to the LOT and to approved Operational Works drawings for services location and possible easements.

THESE DESIGNS AND DRAWINGS ARE COPYRIGHT AND ARE NOT TO BE USED OR REPRODUCED WITHOUT THE WRITTEN PERMISSION OF VERIS

Data Sources

Cadastral Boundaries
30109-LC-Master(DG) FS94 2014.dwg

Engineering Design
23-0202_X_BASE_DESIGN [STAGE 4B].dwg

Final Surface Contours
FLAGSTONE - STAGE 4ABC - DISCLOSURE INFO
- 16-07-2024 - Design Tin.dwg

Depth of Fill
FLAGSTONE - STAGE 4ABC - DISCLOSURE INFO
- 16 07 2024 - Depth Contours.dwg

Retaining Wall Heights
FLAGSTONE - STAGE 4ABC - DISCLOSURE INFO
- 16 07 2024 - EW Pads.dwg

Issue/Revisions	Date	Drawn
A Original	28/08/2024	TEM

Locality: FLAGSTONE
Local Authority: LOGAN CITY COUNCIL
Horizontal Meridian: MGA Zone 56
Vertical Level Datum: AHD D
Scale: 1:250 @ A4
Designed: Colliers
Drawn: TEM 28/08/2024
Checked: 28/08/2024
Plot Date: 28 Aug, 2024
Computer File Ref: 430109-St4B-DP-(A).dwg

**DISCLOSURE PLAN
of Proposed Lot 1707**
being part of
Lot 910 on SP339534



veris

BRISBANE (07) 3686 4700 WHITSUNDAYS (07) 4945 6600

MACKAY (07) 4957 9700 CAIRNS (07) 4252 9400

veris.com.au
ACN 615 735 727
Veris Australia Pty Ltd

Drawing No 430109-DP-1707 Issue A

LEGEND

Final surface contours based on A.H.D. datum at an interval of 0.25m, shown as: 60.0

Where applicable, areas to be filled are shown as:

Depth of fill, in metres, shown as: 0.5

Finished surface design level, shown as: 60.0

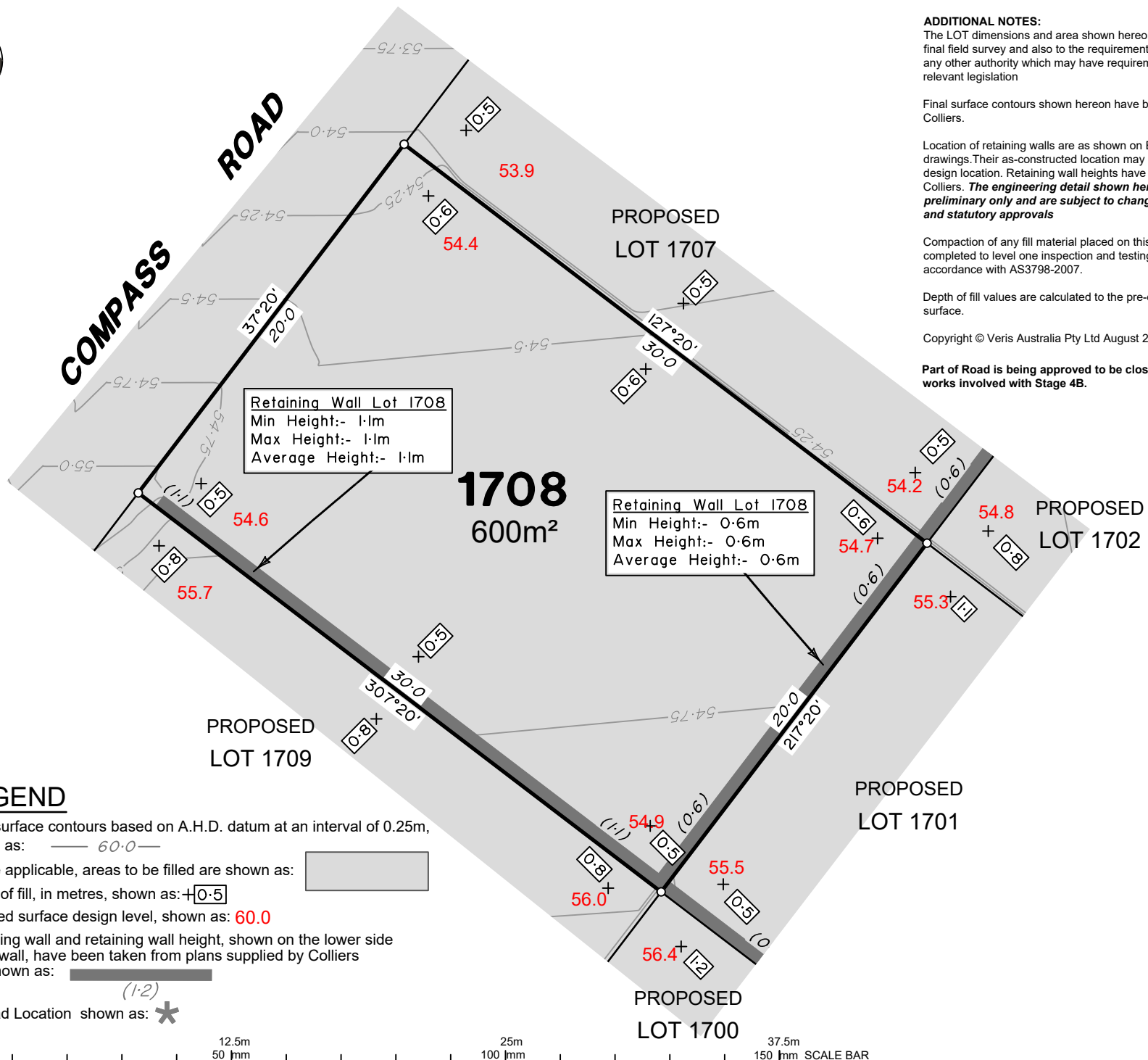
Retaining wall and retaining wall height, shown on the lower side of the wall, have been taken from plans supplied by Colliers and shown as: (1.2)

Bin Pad Location shown as:





COMPASS ROAD



Retaining Wall Lot 1708
Min Height:- 1.1m
Max Height:- 1.1m
Average Height:- 1.1m

Retaining Wall Lot 1708
Min Height:- 0.6m
Max Height:- 0.6m
Average Height:- 0.6m

1708
600m²

ADDITIONAL NOTES:
The LOT dimensions and area shown hereon are subject to final field survey and also to the requirements of Council and any other authority which may have requirements under any relevant legislation

Final surface contours shown hereon have been supplied by Colliers.

Location of retaining walls are as shown on Engineering design drawings. Their as-constructed location may differ from their design location. Retaining wall heights have been supplied by Colliers. **The engineering detail shown hereon are preliminary only and are subject to change in final design and statutory approvals**

Compaction of any fill material placed on this site shall be completed to level one inspection and testing services in accordance with AS3798-2007.

Depth of fill values are calculated to the pre-development surface.

Copyright © Veris Australia Pty Ltd August 2024.

Part of Road is being approved to be closed as part of works involved with Stage 4B.

**FLAGSTONE
PRECINCT 1 STAGE 4B**
For
**PEET FLAGSTONE
CITY PTY LTD**

IMPORTANT NOTES:
(These notes are an integral part of this plan)
This plan has been prepared for **PEET FLAGSTONE CITY PTY LTD**, for the purposes of **A Disclosure Plan Under the Land Sales Act 1984 (as amended)**. It is not to be used by any other person or corporation or for any other purposes and is subject to the following limitations:

Please refer to the approved Development Application for conditions relating to the LOT and to approved Operational Works drawings for services location and possible easements.

THESE DESIGNS AND DRAWINGS ARE COPYRIGHT AND ARE NOT TO BE USED OR REPRODUCED WITHOUT THE WRITTEN PERMISSION OF VERIS

Data Sources			
Cadastral Boundaries 30109-LC-Master(DG) F594 2014.dwg			
Engineering Design 23-0202_X_BASE_DESIGN [STAGE 4B].dwg			
Final Surface Contours FLAGSTONE - STAGE 4ABC - DISCLOSURE INFO - 16-07-2024 - Design Tin.dwg			
Depth of Fill FLAGSTONE - STAGE 4ABC - DISCLOSURE INFO - 16-07-2024 - Depth Contours.dwg			
Retaining Wall Heights FLAGSTONE - STAGE 4ABC - DISCLOSURE INFO - 16-07-2024 - EW Pads.dwg			
A Original		28/08/2024	TEM
Issue	Revisions	Date	Drawn
Locality: FLAGSTONE			
Local Authority: LOGAN CITY COUNCIL			
Horizontal Meridian: MGA Zone 56			
Vertical Level Datum: AHD D			
Scale: 1:250 @ A4			
Designed: Colliers			
Drawn: TEM 28/08/2024			
Checked: 28/08/2024			
Plot Date: 28 Aug, 2024			
Computer File Ref: 430109-St4B-DP-(A).dwg			

**DISCLOSURE PLAN
of Proposed LOT 1708**
being part of
Lot 910 on SP339534
& Road to be Closed



veris

BRISBANE WHITSUNDAYS
(07) 3666 4700 (07) 4945 6600
MACKAY CAIRNS
(07) 4957 9700 (07) 4252 9400
veris.com.au
ACN 615 735 727
Veris Australia Pty Ltd

Drawing No
430109-DP-1708
Issue
A

LEGEND

Final surface contours based on A.H.D. datum at an interval of 0.25m, shown as: 60.0


Where applicable, areas to be filled are shown as:

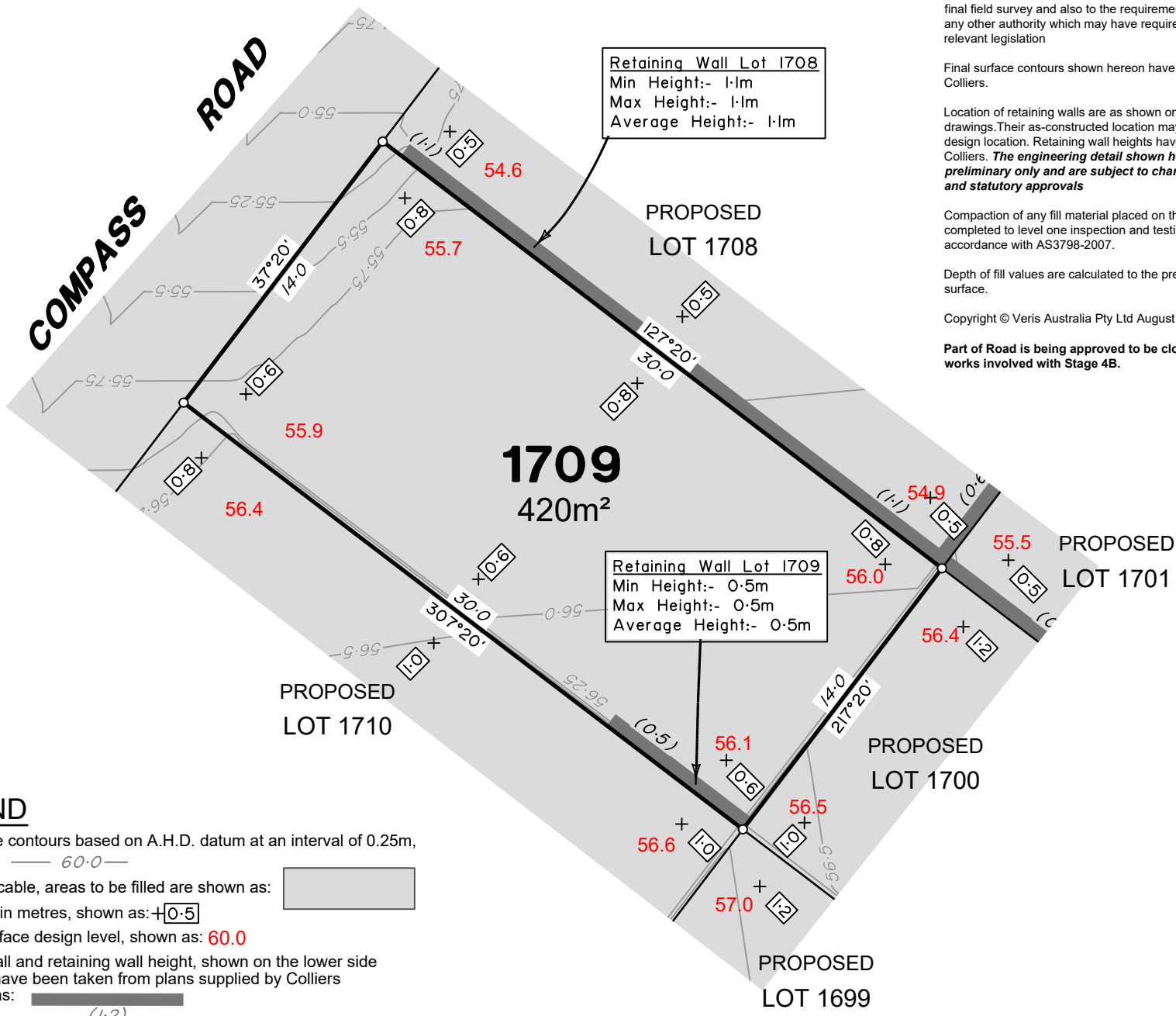
Depth of fill, in metres, shown as: 0.5

Finished surface design level, shown as: **60.0**

Retaining wall and retaining wall height, shown on the lower side of the wall, have been taken from plans supplied by Colliers and shown as: (1.2)

Bin Pad Location shown as:





ADDITIONAL NOTES:

The LOT dimensions and area shown hereon are subject to final field survey and also to the requirements of Council and any other authority which may have requirements under any relevant legislation

Final surface contours shown hereon have been supplied by Colliers.

Location of retaining walls are as shown on Engineering design drawings. Their as-constructed location may differ from their design location. Retaining wall heights have been supplied by Colliers. **The engineering detail shown hereon are preliminary only and are subject to change in final design and statutory approvals**

Compaction of any fill material placed on this site shall be completed to level one inspection and testing services in accordance with AS3798-2007.

Depth of fill values are calculated to the pre-development surface.

Copyright © Veris Australia Pty Ltd August 2024.

Part of Road is being approved to be closed as part of works involved with Stage 4B.

**FLAGSTONE
PRECINCT 1 STAGE 4B**
For
**PEET FLAGSTONE
CITY PTY LTD**

IMPORTANT NOTES:
(These notes are an integral part of this plan)
This plan has been prepared for **PEET FLAGSTONE CITY PTY LTD**, for the purposes of **A Disclosure Plan Under the Land Sales Act 1984 (as amended)**. It is not to be used by any other person or corporation or for any other purposes and is subject to the following limitations:
Please refer to the approved Development Application for conditions relating to the LOT and to approved Operational Works drawings for services location and possible easements.

THESE DESIGNS AND DRAWINGS ARE COPYRIGHT AND ARE NOT TO BE USED OR REPRODUCED WITHOUT THE WRITTEN PERMISSION OF VERIS

Data Sources

Cadastral Boundaries	30109-LC-Master(DG) FS94 2014.dwg
Engineering Design	23-0202_X_BASE_DESIGN [STAGE 4B].dwg
Final Surface Contours	FLAGSTONE - STAGE 4ABC - DISCLOSURE INFO - 16-07-2024 - Design Tin.dwg
Depth of Fill	FLAGSTONE - STAGE 4ABC - DISCLOSURE INFO - 16 07 2024 - Depth Contours.dwg
Retaining Wall Heights	FLAGSTONE - STAGE 4ABC - DISCLOSURE INFO - 16 07 2024 - EW Pads.dwg

Issue	Revisions	Date	Drawn
A	Original	28/08/2024	TEM

Locality:	FLAGSTONE
Local Authority:	LOGAN CITY COUNCIL
Horizontal Meridian:	MGA Zone 56
Vertical Level Datum:	AHD D
Scale:	1:250 @ A4
Designed:	Colliers
Drawn:	TEM 28/08/2024
Checked:	28/08/2024
Plot Date:	28 Aug, 2024
Computer File Ref:	430109-St4B-DP-(A).dwg

**DISCLOSURE PLAN
of Proposed LOT 1709**
being part of
Lot 910 on SP339534
& Road to be Closed



BRISBANE **WHITSUNDAYS**
(07) 3666 4700 (07) 4945 6600

MACKAY **CAIRNS**
(07) 4957 9700 (07) 4252 9400

veris.com.au
ACN 615 735 727
Veris Australia Pty Ltd

Drawing No Issue
430109-DP-1709 **A**

LEGEND

Final surface contours based on A.H.D. datum at an interval of 0.25m, shown as: 60.0


Where applicable, areas to be filled are shown as:

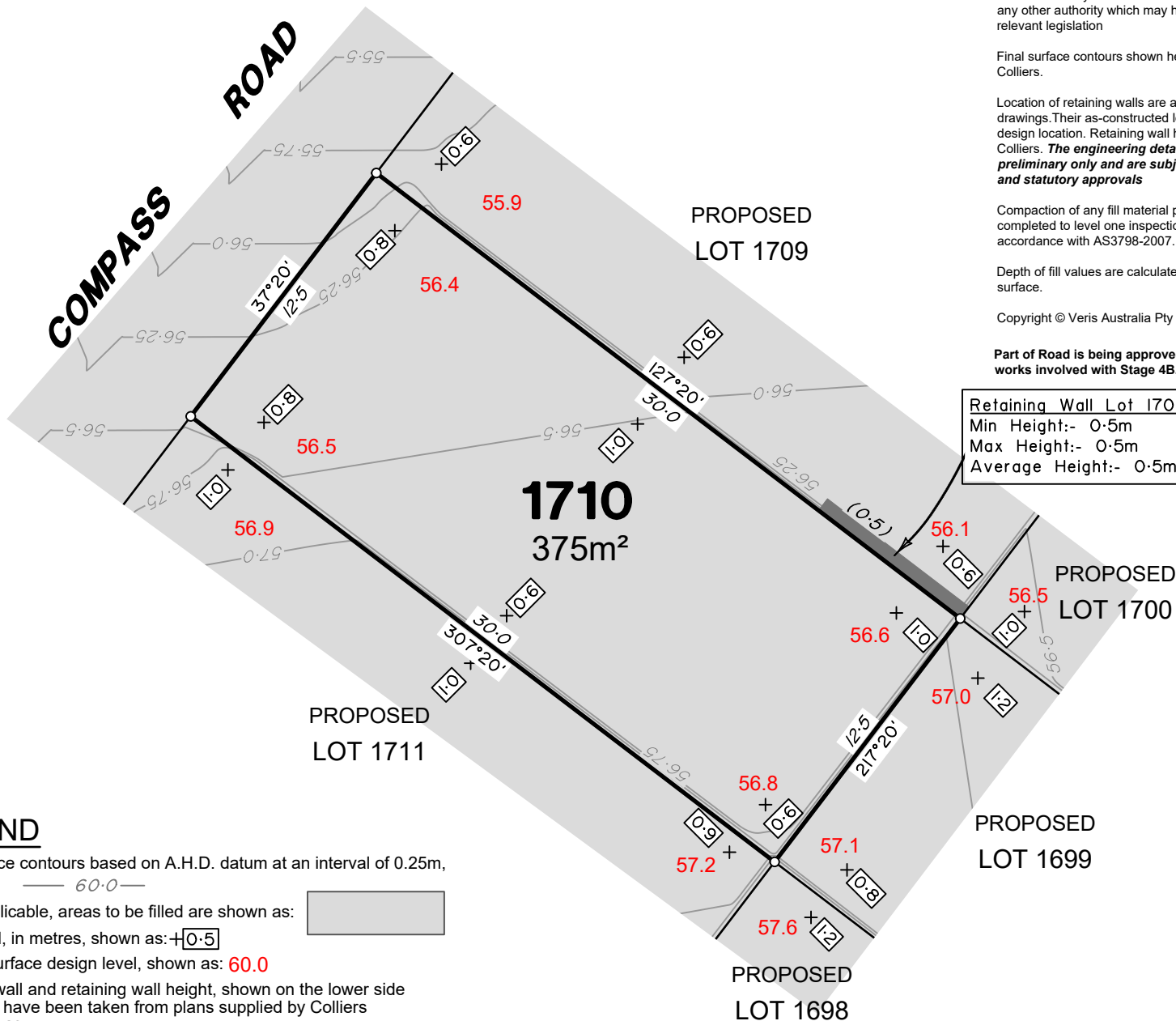
Depth of fill, in metres, shown as: 0.5

Finished surface design level, shown as: 60.0

Retaining wall and retaining wall height, shown on the lower side of the wall, have been taken from plans supplied by Colliers and shown as: (1-2)

Bin Pad Location shown as:





ADDITIONAL NOTES:

The LOT dimensions and area shown hereon are subject to final field survey and also to the requirements of Council and any other authority which may have requirements under any relevant legislation

Final surface contours shown hereon have been supplied by Colliers.

Location of retaining walls are as shown on Engineering design drawings. Their as-constructed location may differ from their design location. Retaining wall heights have been supplied by Colliers. **The engineering detail shown hereon are preliminary only and are subject to change in final design and statutory approvals**

Compaction of any fill material placed on this site shall be completed to level one inspection and testing services in accordance with AS3798-2007.

Depth of fill values are calculated to the pre-development surface.

Copyright © Veris Australia Pty Ltd August 2024.

Part of Road is being approved to be closed as part of works involved with Stage 4B.

Retaining Wall Lot 1709
 Min Height:- 0.5m
 Max Height:- 0.5m
 Average Height:- 0.5m

LEGEND

Final surface contours based on A.H.D. datum at an interval of 0.25m, shown as: 60.0

Where applicable, areas to be filled are shown as:

Depth of fill, in metres, shown as: 0.5

Finished surface design level, shown as: 60.0

Retaining wall and retaining wall height, shown on the lower side of the wall, have been taken from plans supplied by Colliers and shown as: (1.2)

Bin Pad Location shown as:



**FLAGSTONE
 PRECINCT 1 STAGE 4B**
 For
**PEET FLAGSTONE
 CITY PTY LTD**

IMPORTANT NOTES:

(These notes are an integral part of this plan)

This plan has been prepared for PEET FLAGSTONE CITY PTY LTD, for the purposes of A Disclosure Plan Under the Land Sales Act 1984 (as amended). It is not to be used by any other person or corporation or for any other purposes and is subject to the following limitations:

Please refer to the approved Development Application for conditions relating to the LOT and to approved Operational Works drawings for services location and possible easements.

THESE DESIGNS AND DRAWINGS ARE COPYRIGHT AND ARE NOT TO BE USED OR REPRODUCED WITHOUT THE WRITTEN PERMISSION OF VERIS

Data Sources

Cadastral Boundaries
 30109-LC-Master(DG) F594 2014.dwg

Engineering Design
 23-0202_X_BASE_DESIGN [STAGE 4B].dwg

Final Surface Contours
 FLAGSTONE - STAGE 4ABC - DISCLOSURE INFO
 - 16-07-2024 - Design Tin.dwg

Depth of Fill
 FLAGSTONE - STAGE 4ABC - DISCLOSURE INFO
 - 16 07 2024 - Depth Contours.dwg

Retaining Wall Heights
 FLAGSTONE - STAGE 4ABC - DISCLOSURE INFO
 - 16 07 2024 - EW Pads.dwg

Issue/Revisions	Date	Drawn
A Original	28/08/2024	TEM

Locality: FLAGSTONE
 Local Authority: LOGAN CITY COUNCIL
 Horizontal Meridian: MGA Zone 56
 Vertical Level Datum: AHD D
 Scale: 1:250 @ A4
 Designed: Colliers
 Drawn: TEM 28/08/2024
 Checked: 28/08/2024
 Plot Date: 28 Aug, 2024
 Computer File Ref: 430109-ST4B-DP-(A).dwg

**DISCLOSURE PLAN
 of Proposed LOT 1710**
 being part of
 Lot 2 on SP339534
 & Road to be Closed



BRISBANE (07) 3666 4700 WHITSUNDAYS (07) 4945 6600

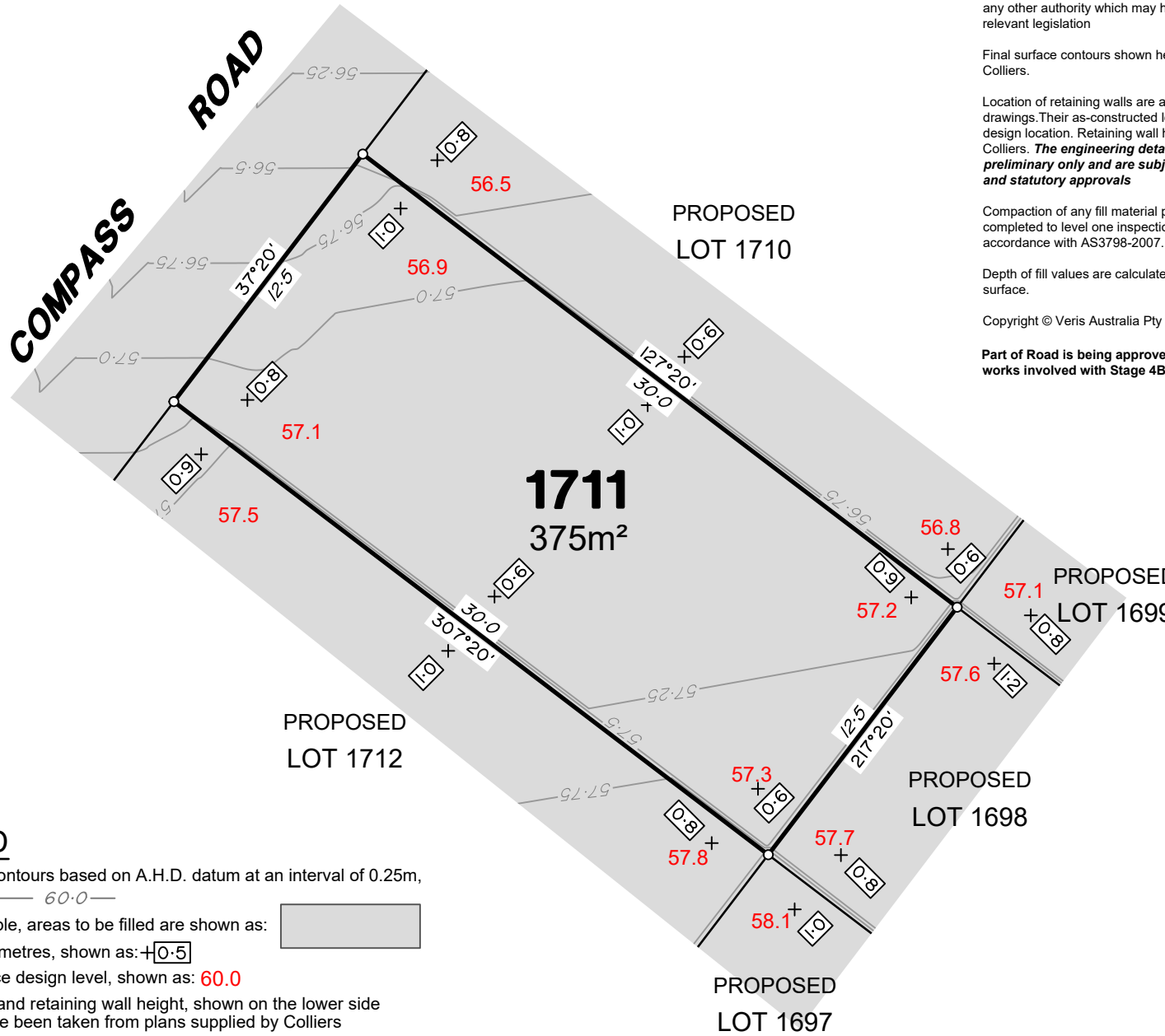
MACKAY (07) 4957 9700 CAIRNS (07) 4252 9400

veris.com.au
 ACN 615 735 727
 Veris Australia Pty Ltd

Drawing No 430109-DP-1710 Issue A



COMPASS ROAD



ADDITIONAL NOTES:

The LOT dimensions and area shown hereon are subject to final field survey and also to the requirements of Council and any other authority which may have requirements under any relevant legislation

Final surface contours shown hereon have been supplied by Colliers.

Location of retaining walls are as shown on Engineering design drawings. Their as-constructed location may differ from their design location. Retaining wall heights have been supplied by Colliers. **The engineering detail shown hereon are preliminary only and are subject to change in final design and statutory approvals**

Compaction of any fill material placed on this site shall be completed to level one inspection and testing services in accordance with AS3798-2007.

Depth of fill values are calculated to the pre-development surface.

Copyright © Veris Australia Pty Ltd August 2024.

Part of Road is being approved to be closed as part of works involved with Stage 4B.

**FLAGSTONE
PRECINCT 1 STAGE 4B**
For
**PEET FLAGSTONE
CITY PTY LTD**

IMPORTANT NOTES:

(These notes are an integral part of this plan)

This plan has been prepared for **PEET FLAGSTONE CITY PTY LTD**, for the purposes of **A Disclosure Plan Under the Land Sales Act 1984 (as amended)**. It is not to be used by any other person or corporation or for any other purposes and is subject to the following limitations:

Please refer to the approved Development Application for conditions relating to the LOT and to approved Operational Works drawings for services location and possible easements.

THESE DESIGNS AND DRAWINGS ARE COPYRIGHT AND ARE NOT TO BE USED OR REPRODUCED WITHOUT THE WRITTEN PERMISSION OF VERIS

Data Sources

Cadastral Boundaries
30109-LC-Master(DG) FS94 2014.dwg

Engineering Design
23-0202_X_BASE_DESIGN (STAGE 4B).dwg

Final Surface Contours
FLAGSTONE - STAGE 4ABC - DISCLOSURE INFO
- 16-07-2024 - Design Tin.dwg

Depth of Fill
FLAGSTONE - STAGE 4ABC - DISCLOSURE INFO
- 16 07 2024 - Depth Contours.dwg

Retaining Wall Heights
FLAGSTONE - STAGE 4ABC - DISCLOSURE INFO
- 16 07 2024 - EW Pads.dwg

Issue/Revisions	Date	Drawn
A Original	28/08/2024	TEM

Locality: FLAGSTONE
 Local Authority: LOGAN CITY COUNCIL
 Horizontal Meridian: MGA Zone 56
 Vertical Level Datum: AHD D
 Scale: 1:250 @ A4
 Designed: Colliers
 Drawn: TEM 28/08/2024
 Checked: 28/08/2024
 Plot Date: 28 Aug, 2024
 Computer File Ref: 430109-S4B-DP-(A).dwg

**DISCLOSURE PLAN
of Proposed LOT 1711**
being part of
Lot 2 on SP339534
& Road to be Closed



veris

BRISBANE (07) 3666 4700 WHITSUNDAYS (07) 4945 6600

MACKAY (07) 4957 9700 CAIRNS (07) 4252 9400

veris.com.au
ACN 615 735 727
Veris Australia Pty Ltd

Drawing No 430109-DP-1711 Issue A

LEGEND

Final surface contours based on A.H.D. datum at an interval of 0.25m, shown as: 60.0

Where applicable, areas to be filled are shown as:

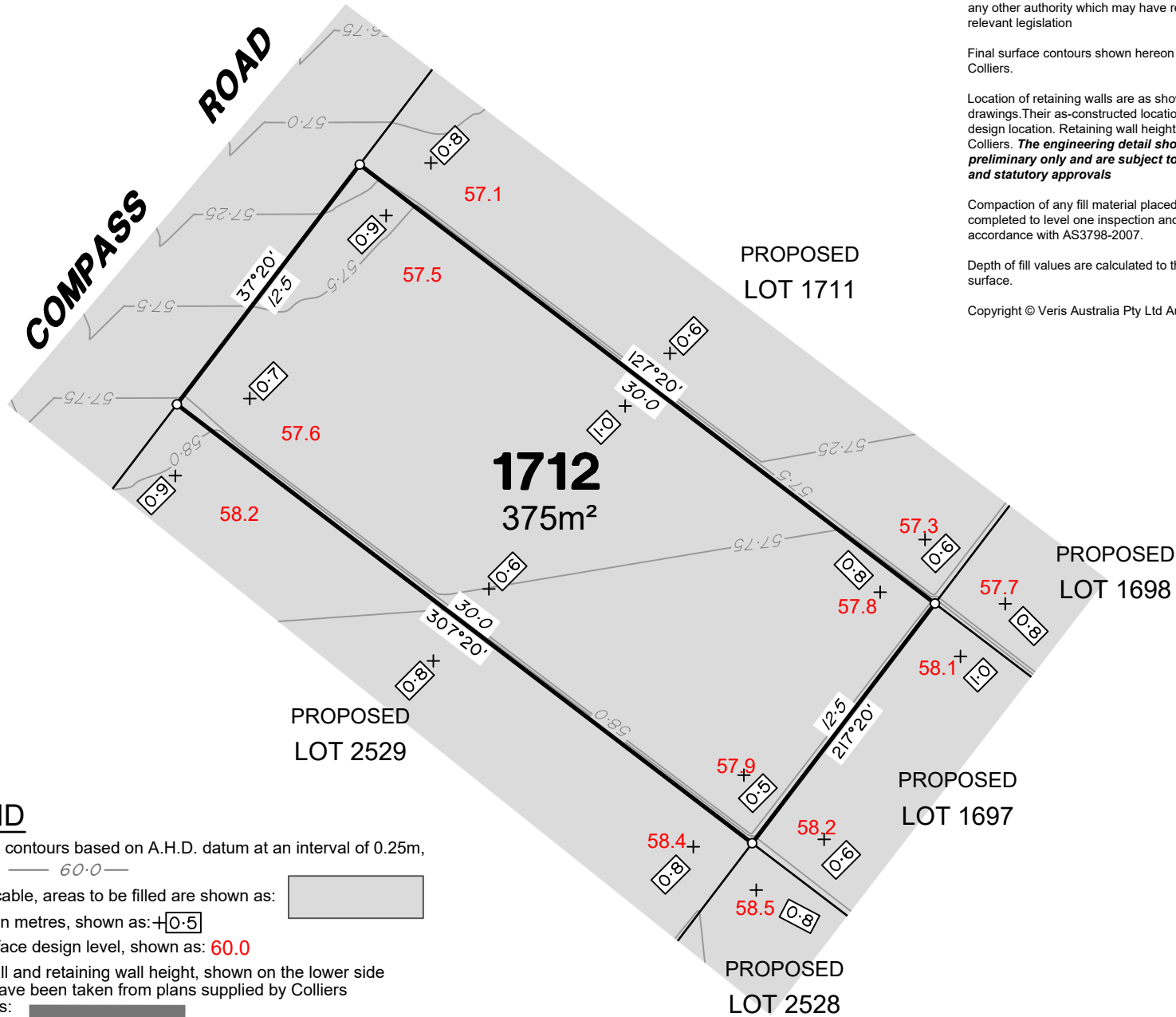
Depth of fill, in metres, shown as: +0.5

Finished surface design level, shown as: 60.0

Retaining wall and retaining wall height, shown on the lower side of the wall, have been taken from plans supplied by Colliers and shown as: (1-2)

Bin Pad Location shown as:



**ADDITIONAL NOTES:**

The LOT dimensions and area shown hereon are subject to final field survey and also to the requirements of Council and any other authority which may have requirements under any relevant legislation

Final surface contours shown hereon have been supplied by Colliers.

Location of retaining walls are as shown on Engineering design drawings. Their as-constructed location may differ from their design location. Retaining wall heights have been supplied by Colliers. **The engineering detail shown hereon are preliminary only and are subject to change in final design and statutory approvals**

Compaction of any fill material placed on this site shall be completed to level one inspection and testing services in accordance with AS3798-2007.

Depth of fill values are calculated to the pre-development surface.

Copyright © Veris Australia Pty Ltd August 2024.

**FLAGSTONE
PRECINCT 1 STAGE 4B**
For
**PEET FLAGSTONE
CITY PTY LTD**

IMPORTANT NOTES:

(These notes are an integral part of this plan)

This plan has been prepared for **PEET FLAGSTONE CITY PTY LTD**, for the purposes of **A Disclosure Plan Under the Land Sales Act 1984 (as amended)**. It is not to be used by any other person or corporation or for any other purposes and is subject to the following limitations:

Please refer to the approved Development Application for conditions relating to the LOT and to approved Operational Works drawings for services location and possible easements.

THESE DESIGNS AND DRAWINGS ARE COPYRIGHT AND ARE NOT TO BE USED OR REPRODUCED WITHOUT THE WRITTEN PERMISSION OF VERIS

Data Sources

Cadastral Boundaries
30109-LC-Master(DG) F594 2014.dwg

Engineering Design
23-0202_X_BASE_DESIGN [STAGE 4B].dwg

Final Surface Contours
FLAGSTONE - STAGE 4ABC - DISCLOSURE INFO
- 16-07-2024 - Design Tin.dwg

Depth of Fill
FLAGSTONE - STAGE 4ABC - DISCLOSURE INFO
- 16-07-2024 - Depth Contours.dwg

Retaining Wall Heights
FLAGSTONE - STAGE 4ABC - DISCLOSURE INFO
- 16-07-2024 - EW Pads.dwg

Issue/Revisions	Date	Drawn
A Original	28/08/2024	TEM

Locality: FLAGSTONE
Local Authority: LOGAN CITY COUNCIL
Horizontal Meridian: MGA Zone 56
Vertical Level Datum: AHD D
Scale: 1:250 @ A4
Designed: Colliers
Drawn: TEM 28/08/2024
Checked: 28/08/2024
Plot Date: 28 Aug, 2024
Computer File Ref: 430109-St4B-DP-(A).dwg

**DISCLOSURE PLAN
of Proposed LOT 1712**
being part of
Lot 2 on SP339534



veris

BRISBANE (07) 3666 4700 WHITSUNDAYS (07) 4945 6600

MACKAY (07) 4957 9700 CAIRNS (07) 4252 9400

veris.com.au
ACN 615 735 727
Veris Australia Pty Ltd

Drawing No 430109-DP-1712 Issue A

LEGEND

Final surface contours based on A.H.D. datum at an interval of 0.25m, shown as: 60.0

Where applicable, areas to be filled are shown as:

Depth of fill, in metres, shown as: +0.5

Finished surface design level, shown as: 60.0

Retaining wall and retaining wall height, shown on the lower side of the wall, have been taken from plans supplied by Colliers and shown as: (1-2)

Bin Pad Location shown as:





PROPOSED LOT 1731

PROPOSED LOT 1675

PROPOSED LOT 1730

1713
600m²

PROPOSED LOT 1714

COMPASS ROAD

ADDITIONAL NOTES:

The LOT dimensions and area shown hereon are subject to final field survey and also to the requirements of Council and any other authority which may have requirements under any relevant legislation

Final surface contours shown hereon have been supplied by Colliers.

Location of retaining walls are as shown on Engineering design drawings. Their as-constructed location may differ from their design location. Retaining wall heights have been supplied by Colliers. **The engineering detail shown hereon are preliminary only and are subject to change in final design and statutory approvals**

Compaction of any fill material placed on this site shall be completed to level one inspection and testing services in accordance with AS3798-2007.

Depth of fill values are calculated to the pre-development surface.

Copyright © Veris Australia Pty Ltd August 2024.

**FLAGSTONE
PRECINCT 1 STAGE 4B**
For
**PEET FLAGSTONE
CITY PTY LTD**

IMPORTANT NOTES:

(These notes are an integral part of this plan)

This plan has been prepared for **PEET FLAGSTONE CITY PTY LTD**, for the purposes of **A Disclosure Plan Under the Land Sales Act 1984 (as amended)**. It is not to be used by any other person or corporation or for any other purposes and is subject to the following limitations:

Please refer to the approved Development Application for conditions relating to the LOT and to approved Operational Works drawings for services location and possible easements.

THESE DESIGNS AND DRAWINGS ARE COPYRIGHT AND ARE NOT TO BE USED OR REPRODUCED WITHOUT THE WRITTEN PERMISSION OF VERIS

Data Sources

Cadastral Boundaries
30109-LC-Master(DG) F594 2014.dwg

Engineering Design
23-0202_X_BASE_DESIGN [STAGE 4B].dwg

Final Surface Contours
FLAGSTONE - STAGE 4ABC - DISCLOSURE INFO
- 16-07-2024 - Design Tin.dwg

Depth of Fill
FLAGSTONE - STAGE 4ABC - DISCLOSURE INFO
- 16-07-2024 - Depth Contours.dwg

Retaining Wall Heights
FLAGSTONE - STAGE 4ABC - DISCLOSURE INFO
- 16-07-2024 - EW Pads.dwg

Issue	Revisions	Date	Drawn
A	Original	28/08/2024	TEM

Locality: FLAGSTONE
 Local Authority: LOGAN CITY COUNCIL
 Horizontal Meridian: MGA Zone 56
 Vertical Level Datum: AHD D
 Scale: 1:250 @ A4
 Designed: Colliers
 Drawn: TEM 28/08/2024
 Checked: 28/08/2024
 Plot Date: 28 Aug, 2024
 Computer File Ref: 430109-St4B-DP-(A).dwg

**DISCLOSURE PLAN
of Proposed LOT 1713**
being part of
Lot 910 on SP339534



veris

BRISBANE (07) 3686 4700 WHITSUNDAYS (07) 4945 6600

MACKAY (07) 4957 9700 CAIRNS (07) 4252 9400

veris.com.au
ACN 615 735 727
Veris Australia Pty Ltd

Drawing No
430109-DP-1713

Issue
A

LEGEND

Final surface contours based on A.H.D. datum at an interval of 0.25m, shown as: 60.0

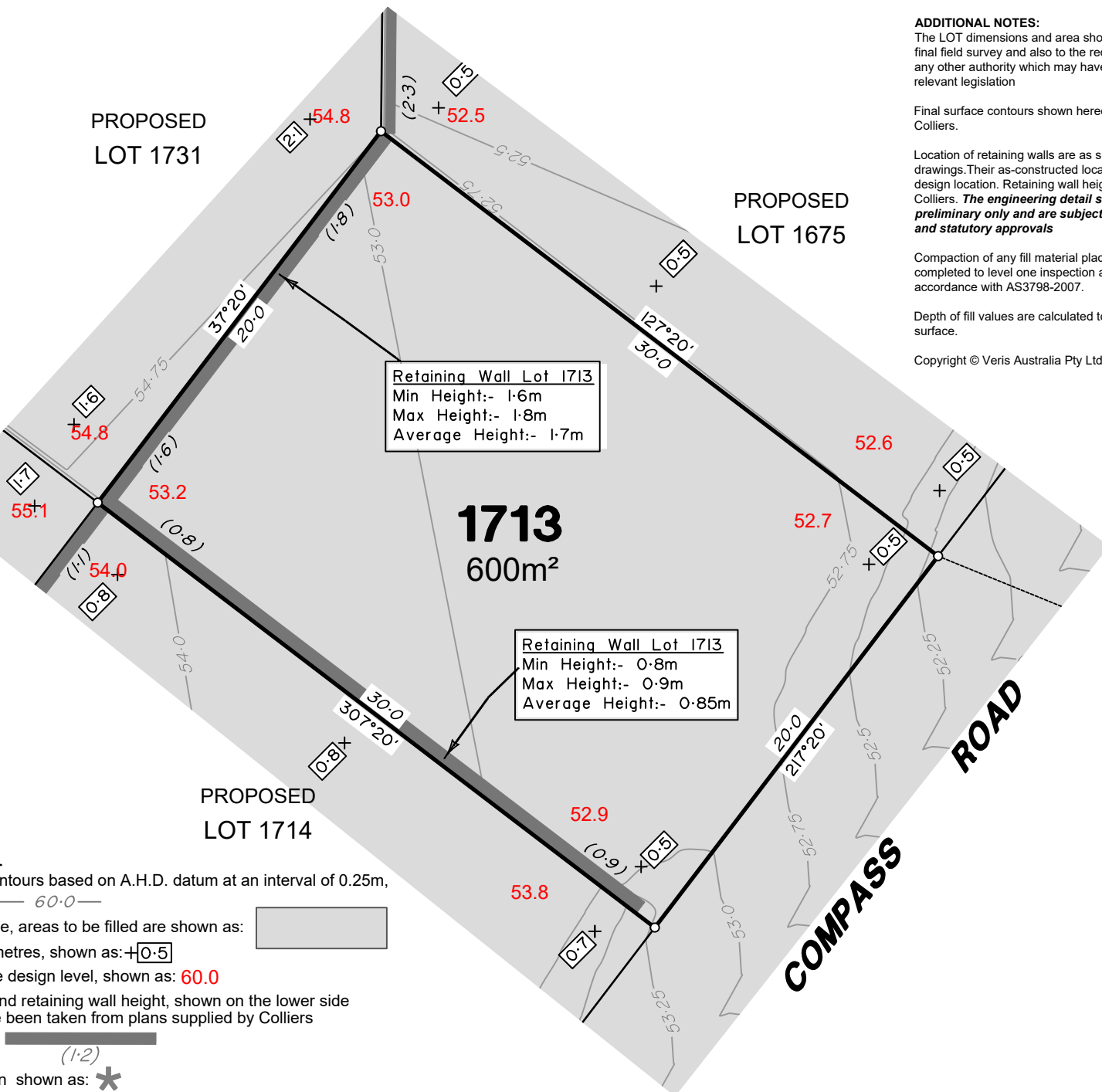
Where applicable, areas to be filled are shown as:

Depth of fill, in metres, shown as: +0.5

Finished surface design level, shown as: 60.0

Retaining wall and retaining wall height, shown on the lower side of the wall, have been taken from plans supplied by Colliers and shown as: (1.2)

Bin Pad Location shown as:



Retaining Wall Lot 1713
Min Height:- 1.6m
Max Height:- 1.8m
Average Height:- 1.7m

Retaining Wall Lot 1713
Min Height:- 0.8m
Max Height:- 0.9m
Average Height:- 0.85m



PROPOSED
LOT 1731

PROPOSED
LOT 1730

PROPOSED
LOT 1713

PROPOSED
LOT 1729

PROPOSED
LOT 1715

1714
420m²

ROAD

COMPASS

ADDITIONAL NOTES:

The LOT dimensions and area shown hereon are subject to final field survey and also to the requirements of Council and any other authority which may have requirements under any relevant legislation

Final surface contours shown hereon have been supplied by Colliers.

Location of retaining walls are as shown on Engineering design drawings. Their as-constructed location may differ from their design location. Retaining wall heights have been supplied by Colliers. **The engineering detail shown hereon are preliminary only and are subject to change in final design and statutory approvals**

Compaction of any fill material placed on this site shall be completed to level one inspection and testing services in accordance with AS3798-2007.

Depth of fill values are calculated to the pre-development surface.

Copyright © Veris Australia Pty Ltd August 2024.

**FLAGSTONE
PRECINCT 1 STAGE 4B**
For
**PEET FLAGSTONE
CITY PTY LTD**

IMPORTANT NOTES:

(These notes are an integral part of this plan)

This plan has been prepared for **PEET FLAGSTONE CITY PTY LTD**, for the purposes of **A Disclosure Plan under the Land Sales Act 1984 (as amended)**. It is not to be used by any other person or corporation or for any other purposes and is subject to the following limitations:

Please refer to the approved Development Application for conditions relating to the LOT and to approved Operational Works drawings for services location and possible easements.

THESE DESIGNS AND DRAWINGS ARE COPYRIGHT AND ARE NOT TO BE USED OR REPRODUCED WITHOUT THE WRITTEN PERMISSION OF VERIS

Data Sources

Cadastral Boundaries
30109-LC-Master(DG) FS94 2014.dwg

Engineering Design
23-0202_X_BASE_DESIGN [STAGE 4B].dwg

Final Surface Contours
FLAGSTONE - STAGE 4ABC - DISCLOSURE INFO
- 16-07-2024 - Design Tin.dwg

Depth of Fill
FLAGSTONE - STAGE 4ABC - DISCLOSURE INFO
- 16 07 2024 - Depth Contours.dwg

Retaining Wall Heights
FLAGSTONE - STAGE 4ABC - DISCLOSURE INFO
- 16 07 2024 - EW Pads.dwg

Issue	Revisions	Date	Drawn
A	Original	28/08/2024	TEM

Locality: FLAGSTONE
 Local Authority: LOGAN CITY COUNCIL
 Horizontal Meridian: MGA Zone 56
 Vertical Level Datum: AHD D
 Scale: 1:250 @ A4
 Designed: Colliers
 Drawn: TEM 28/08/2024
 Checked: 28/08/2024
 Plot Date: 28 Aug, 2024
 Computer File Ref: 430109-St4B-DP-(A).dwg

DISCLOSURE PLAN
of Proposed LOT 1714
being part of
Lot 910 on SP339534



veris

BRISBANE (07) 3668 4700 WHITSUNDAYS (07) 4945 6600

MACKAY (07) 4957 9700 CAIRNS (07) 4252 9400

veris.com.au
ACN 615 735 727
Veris Australia Pty Ltd

Drawing No
430109-DP-1714

Issue
A

LEGEND

Final surface contours based on A.H.D. datum at an interval of 0.25m, shown as: 60.0

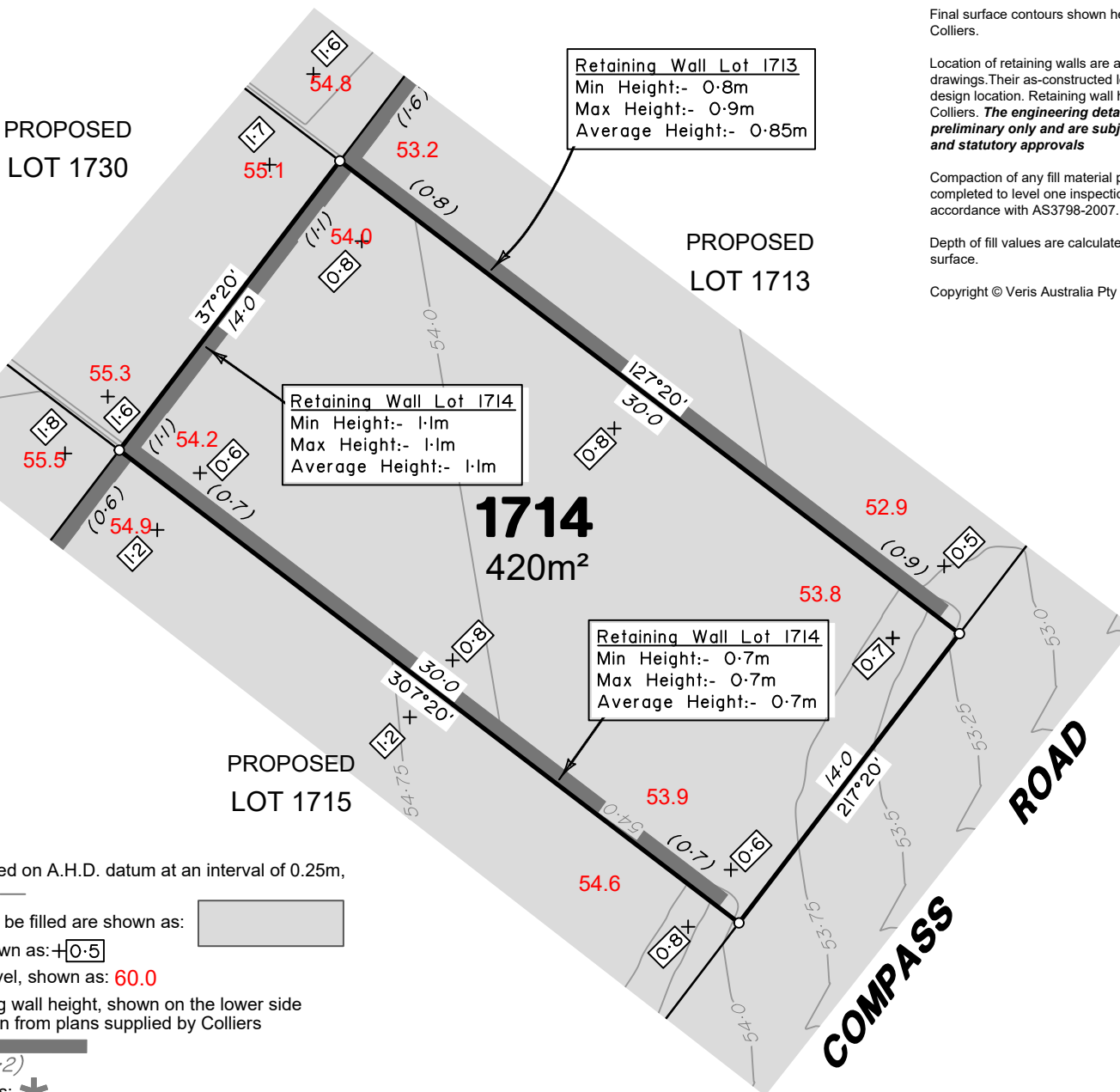
Where applicable, areas to be filled are shown as:

Depth of fill, in metres, shown as: +0.5

Finished surface design level, shown as: **60.0**

Retaining wall and retaining wall height, shown on the lower side of the wall, have been taken from plans supplied by Colliers and shown as: (1.2)

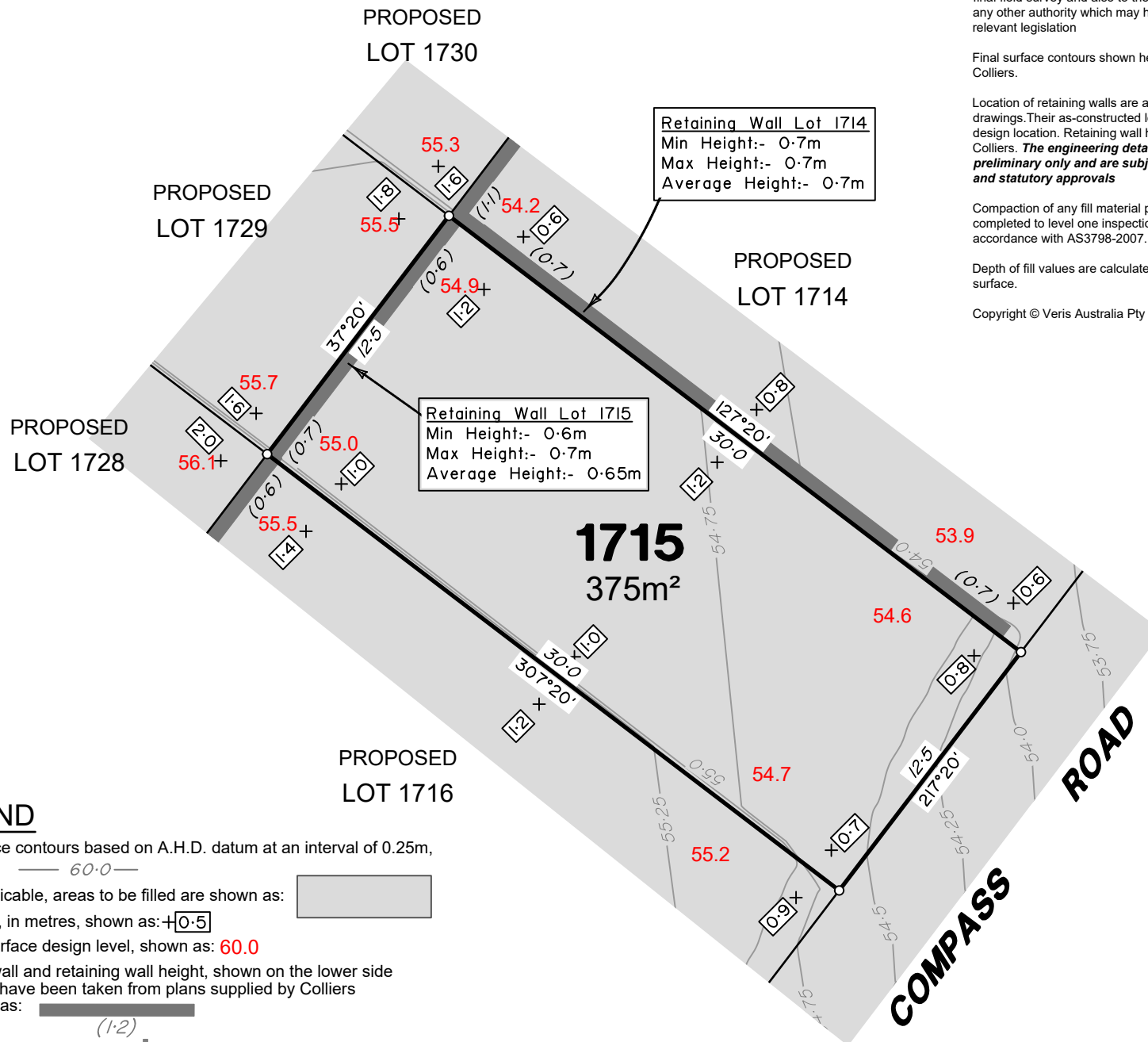
Bin Pad Location shown as:



Retaining Wall Lot 1713
Min Height:- 0.8m
Max Height:- 0.9m
Average Height:- 0.85m

Retaining Wall Lot 1714
Min Height:- 1.1m
Max Height:- 1.1m
Average Height:- 1.1m

Retaining Wall Lot 1714
Min Height:- 0.7m
Max Height:- 0.7m
Average Height:- 0.7m



Retaining Wall Lot 1714
 Min Height:- 0.7m
 Max Height:- 0.7m
 Average Height:- 0.7m

Retaining Wall Lot 1715
 Min Height:- 0.6m
 Max Height:- 0.7m
 Average Height:- 0.65m

ADDITIONAL NOTES:

The LOT dimensions and area shown hereon are subject to final field survey and also to the requirements of Council and any other authority which may have requirements under any relevant legislation

Final surface contours shown hereon have been supplied by Colliers.

Location of retaining walls are as shown on Engineering design drawings. Their as-constructed location may differ from their design location. Retaining wall heights have been supplied by Colliers. **The engineering detail shown hereon are preliminary only and are subject to change in final design and statutory approvals**

Compaction of any fill material placed on this site shall be completed to level one inspection and testing services in accordance with AS3798-2007.

Depth of fill values are calculated to the pre-development surface.

Copyright © Veris Australia Pty Ltd August 2024.

**FLAGSTONE
 PRECINCT 1 STAGE 4B**
 For
**PEET FLAGSTONE
 CITY PTY LTD**

IMPORTANT NOTES:

(These notes are an integral part of this plan)

This plan has been prepared for **PEET FLAGSTONE CITY PTY LTD**, for the purposes of **A Disclosure Plan Under the Land Sales Act 1984 (as amended)**. It is not to be used by any other person or corporation or for any other purposes and is subject to the following limitations:

Please refer to the approved Development Application for conditions relating to the LOT and to approved Operational Works drawings for services location and possible easements.

THESE DESIGNS AND DRAWINGS ARE COPYRIGHT AND ARE NOT TO BE USED OR REPRODUCED WITHOUT THE WRITTEN PERMISSION OF VERIS

Data Sources

- Cadastral Boundaries
30109-LC-Master(DG) F594 2014.dwg
- Engineering Design
23-0202_X_BASE_DESIGN [STAGE 4B].dwg
- Final Surface Contours
FLAGSTONE - STAGE 4ABC - DISCLOSURE INFO - 16-07-2024 - Design Tin.dwg
- Depth of Fill
FLAGSTONE - STAGE 4ABC - DISCLOSURE INFO - 16-07-2024 - Depth Contours.dwg
- Retaining Wall Heights
FLAGSTONE - STAGE 4ABC - DISCLOSURE INFO - 16-07-2024 - EW Pads.dwg

Issue	Revisions	Date	Drawn
A	Original	28/08/2024	TEM

Locality: FLAGSTONE
 Local Authority: LOGAN CITY COUNCIL
 Horizontal Meridian: MGA Zone 56
 Vertical Level Datum: AHD D
 Scale: 1:250 @ A4
 Designed: Colliers
 Drawn: TEM 28/08/2024
 Checked: 28/08/2024
 Plot Date: 28 Aug, 2024
 Computer File Ref: 430109-St4B-DP-(A).dwg

**DISCLOSURE PLAN
 of Proposed LOT 1715
 being part of
 Lot 910 on SP339534**



BRISBANE (07) 3686 4700 WHITSUNDAYS (07) 4945 6600

MACKAY (07) 4957 9700 CAIRNS (07) 4252 9400

veris.com.au
 ACN 615 735 727
 Veris Australia Pty Ltd

Drawing No 430109-DP-1715 Issue A

LEGEND

Final surface contours based on A.H.D. datum at an interval of 0.25m, shown as: 60.0

Where applicable, areas to be filled are shown as:

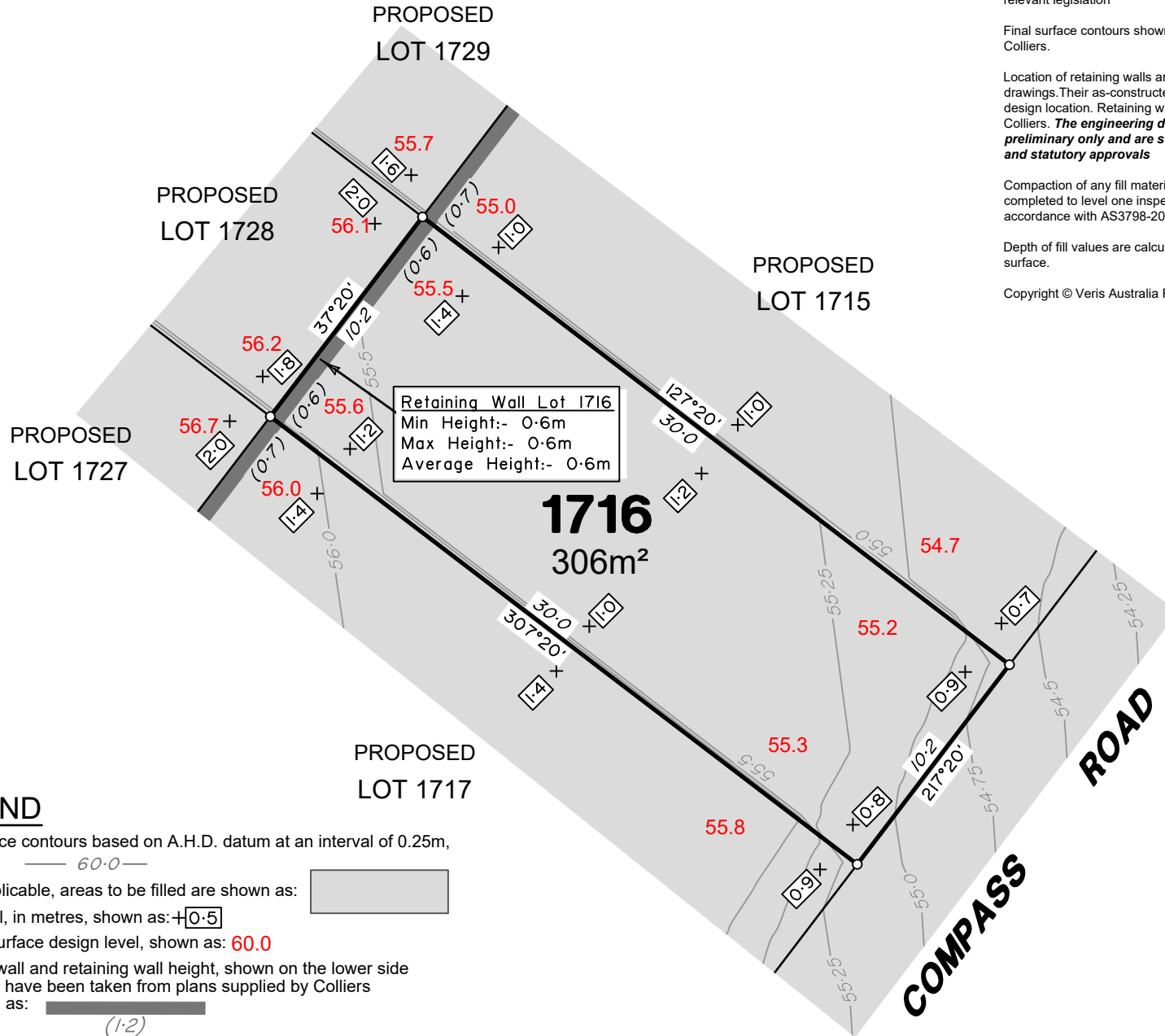
Depth of fill, in metres, shown as: 0.5

Finished surface design level, shown as: 60.0

Retaining wall and retaining wall height, shown on the lower side of the wall, have been taken from plans supplied by Colliers and shown as: (1.2)

Bin Pad Location shown as:





LEGEND

Final surface contours based on A.H.D. datum at an interval of 0.25m, shown as: 60.0

Where applicable, areas to be filled are shown as:

Depth of fill, in metres, shown as: $+0.5$

Finished surface design level, shown as: 60.0

Retaining wall and retaining wall height, shown on the lower side of the wall, have been taken from plans supplied by Colliers and shown as:

Bin Pad Location shown as:



ADDITIONAL NOTES:

The LOT dimensions and area shown hereon are subject to final field survey and also to the requirements of Council and any other authority which may have requirements under any relevant legislation

Final surface contours shown hereon have been supplied by Colliers.

Location of retaining walls are as shown on Engineering design drawings. Their as-constructed location may differ from their design location. Retaining wall heights have been supplied by Colliers. **The engineering detail shown hereon are preliminary only and are subject to change in final design and statutory approvals**

Compaction of any fill material placed on this site shall be completed to level one inspection and testing services in accordance with AS3798-2007.

Depth of fill values are calculated to the pre-development surface.

Copyright © Veris Australia Pty Ltd August 2024.

**FLAGSTONE
PRECINCT 1 STAGE 4B**
For
**PEET FLAGSTONE
CITY PTY LTD**

IMPORTANT NOTES:

(These notes are an integral part of this plan)

This plan has been prepared for **PEET FLAGSTONE CITY PTY LTD**, for the purposes of **A Disclosure Plan Under the Land Sales Act 1984 (as amended)**. It is not to be used by any other person or corporation or for any other purposes and is subject to the following limitations:

Please refer to the approved Development Application for conditions relating to the LOT and to approved Operational Works drawings for services location and possible easements.

THESE DESIGNS AND DRAWINGS ARE COPYRIGHT AND ARE NOT TO BE USED OR REPRODUCED WITHOUT THE WRITTEN PERMISSION OF VERIS

Data Sources

Cadastral Boundaries	30109-LC-Master(DG) F594 2014.dwg
Engineering Design	23-0202_X_BASE_DESIGN [STAGE 4B].dwg
Final Surface Contours	FLAGSTONE - STAGE 4ABC - DISCLOSURE INFO - 16-07-2024 - Design Tin.dwg
Depth of Fill	FLAGSTONE - STAGE 4ABC - DISCLOSURE INFO - 16 07 2024 - Depth Contours.dwg
Retaining Wall Heights	FLAGSTONE - STAGE 4ABC - DISCLOSURE INFO - 16 07 2024 - EW Pads.dwg

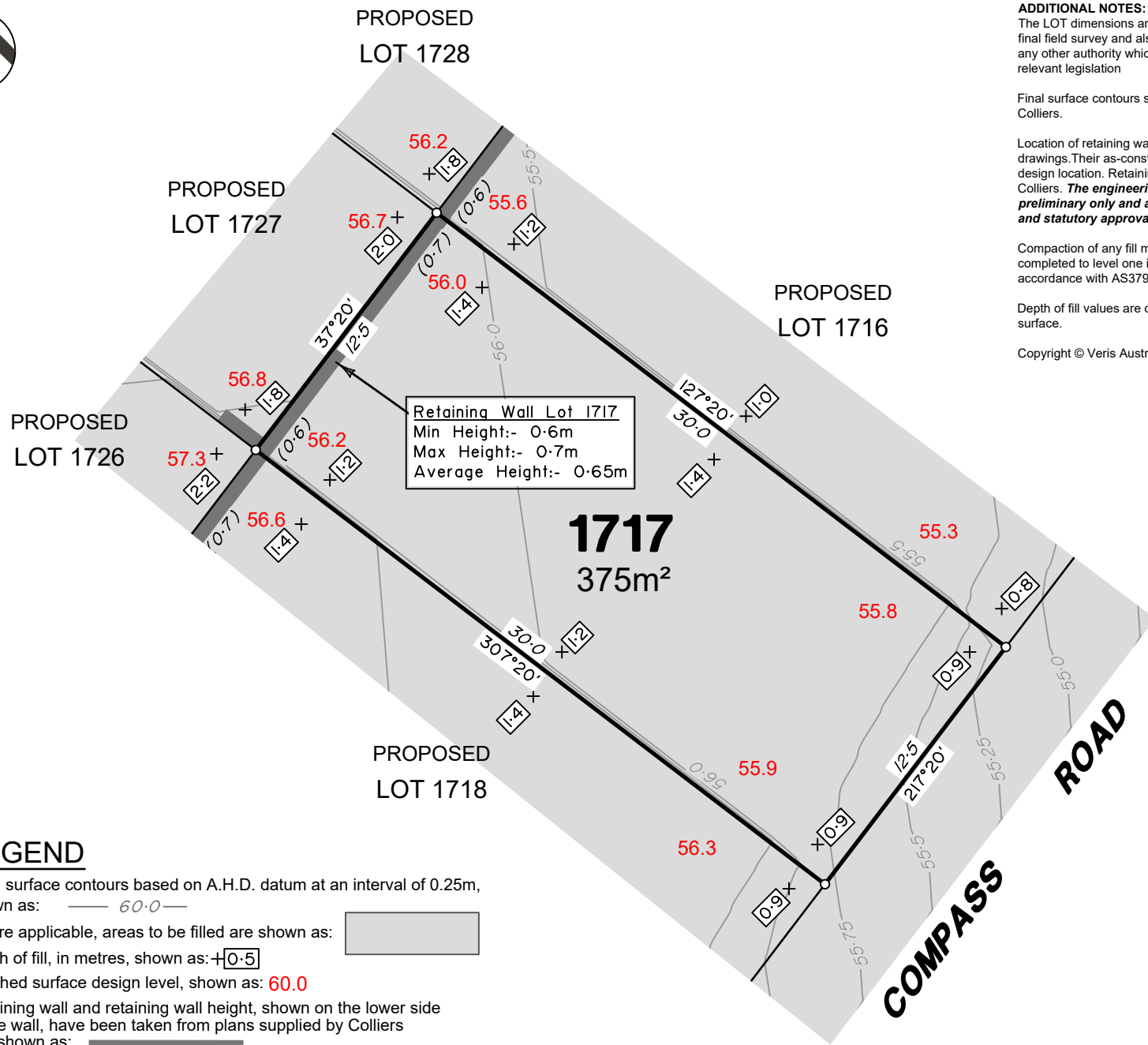
Issue/Revisions	Date	Drawn
A Original	28/08/2024	TEM

Locality:	FLAGSTONE
Local Authority:	LOGAN CITY COUNCIL
Horizontal Meridian:	MGA Zone 56
Vertical Level Datum:	AHD D
Scale:	1:250 @ A4
Designed:	Colliers
Drawn:	TEM 28/08/2024
Checked:	28/08/2024
Plot Date:	28 Aug, 2024
Computer File Ref:	430109-St4B-DP-(A).dwg

**DISCLOSURE PLAN
of Proposed LOT 1716**
being part of
Lot 910 on SP339534



BRISBANE (07) 3666 4700 WHITSUNDAYS (07) 4945 6600
MACKAY (07) 4957 9700 CAIRNS (07) 4252 9400
veris.com.au
ACN 615 735 727
Veris Australia Pty Ltd



Retaining Wall Lot 1717
 Min Height:- 0.6m
 Max Height:- 0.7m
 Average Height:- 0.65m

ADDITIONAL NOTES:

The LOT dimensions and area shown hereon are subject to final field survey and also to the requirements of Council and any other authority which may have requirements under any relevant legislation

Final surface contours shown hereon have been supplied by Colliers.

Location of retaining walls are as shown on Engineering design drawings. Their as-constructed location may differ from their design location. Retaining wall heights have been supplied by Colliers. **The engineering detail shown hereon are preliminary only and are subject to change in final design and statutory approvals**

Compaction of any fill material placed on this site shall be completed to level one inspection and testing services in accordance with AS3798-2007.

Depth of fill values are calculated to the pre-development surface.

Copyright © Veris Australia Pty Ltd August 2024.

**FLAGSTONE
 PRECINCT 1 STAGE 4B**
 For
**PEET FLAGSTONE
 CITY PTY LTD**

IMPORTANT NOTES:
 (These notes are an integral part of this plan)
 This plan has been prepared for PEET FLAGSTONE CITY PTY LTD, for the purposes of a Disclosure Plan Under the Land Sales Act 1984 (as amended). It is not to be used by any other person or corporation or for any other purposes and is subject to the following limitations:

Please refer to the approved Development Application for conditions relating to the LOT and to approved Operational Works drawings for services location and possible easements.

THESE DESIGNS AND DRAWINGS ARE COPYRIGHT AND ARE NOT TO BE USED OR REPRODUCED WITHOUT THE WRITTEN PERMISSION OF VERIS

Data Sources

Cadastral Boundaries	30109-LC-Master(DG) F594 2014.dwg
Engineering Design	23-0202_X_BASE_DESIGN [STAGE 4B].dwg
Final Surface Contours	FLAGSTONE - STAGE 4ABC - DISCLOSURE INFO - 16-07-2024 - Design Tin.dwg
Depth of Fill	FLAGSTONE - STAGE 4ABC - DISCLOSURE INFO - 16-07-2024 - Depth Contours.dwg
Retaining Wall Heights	FLAGSTONE - STAGE 4ABC - DISCLOSURE INFO - 16-07-2024 - EW Pads.dwg

Issue/Revisions	Date	Drawn
A Original	28/08/2024	TEM

Locality:	FLAGSTONE
Local Authority:	LOGAN CITY COUNCIL
Horizontal Meridian:	MGA Zone 56
Vertical Level Datum:	AHD D
Scale:	1:250 @ A4
Designed:	Colliers
Drawn:	TEM 28/08/2024
Checked:	28/08/2024
Plot Date:	28 Aug, 2024
Computer File Ref:	430109-St4B-DP-(A).dwg

**DISCLOSURE PLAN
 of Proposed Lot 1717**
 being part of
 Lot 910 on SP339534



BRISBANE (07) 3666 4700 WHITSUNDAYS (07) 4945 6600
 MACKAY (07) 4957 9700 CAIRNS (07) 4252 9400
 veris.com.au
 ACN 615 735 727
 Veris Australia Pty Ltd

Drawing No 430109-DP-1717 Issue A

LEGEND

Final surface contours based on A.H.D. datum at an interval of 0.25m, shown as: 60.0


Where applicable, areas to be filled are shown as:

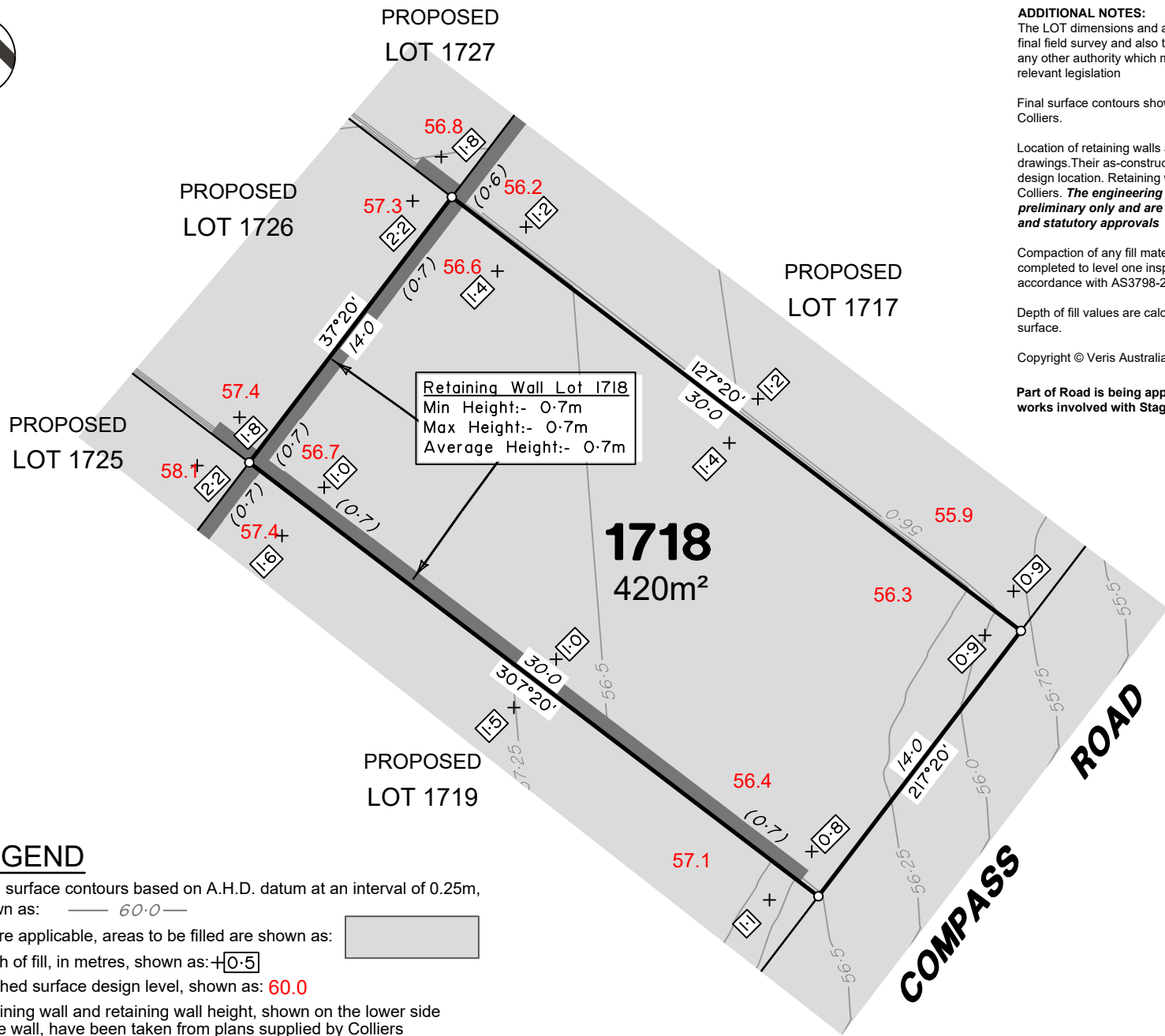
Depth of fill, in metres, shown as: 0.5

Finished surface design level, shown as: 60.0

Retaining wall and retaining wall height, shown on the lower side of the wall, have been taken from plans supplied by Colliers and shown as: (1.2)

Bin Pad Location shown as:





Retaining Wall Lot 1718
 Min Height:- 0.7m
 Max Height:- 0.7m
 Average Height:- 0.7m

ADDITIONAL NOTES:
 The LOT dimensions and area shown hereon are subject to final field survey and also to the requirements of Council and any other authority which may have requirements under any relevant legislation

Final surface contours shown hereon have been supplied by Colliers.

Location of retaining walls are as shown on Engineering design drawings. Their as-constructed location may differ from their design location. Retaining wall heights have been supplied by Colliers. **The engineering detail shown hereon are preliminary only and are subject to change in final design and statutory approvals**

Compaction of any fill material placed on this site shall be completed to level one inspection and testing services in accordance with AS3798-2007.

Depth of fill values are calculated to the pre-development surface.

Copyright © Veris Australia Pty Ltd August 2024.

Part of Road is being approved to be closed as part of works involved with Stage 4B.

**FLAGSTONE
 PRECINCT 1 STAGE 4B**
 For
**PEET FLAGSTONE
 CITY PTY LTD**

IMPORTANT NOTES:
 (These notes are an integral part of this plan)
 This plan has been prepared for **PEET FLAGSTONE CITY PTY LTD**, for the purposes of **A Disclosure Plan Under the Land Sales Act 1984 (as amended)**. It is not to be used by any other person or corporation or for any other purposes and is subject to the following limitations:
 Please refer to the approved Development Application for conditions relating to the LOT and to approved Operational Works drawings for services location and possible easements.

THESE DESIGNS AND DRAWINGS ARE COPYRIGHT AND ARE NOT TO BE USED OR REPRODUCED WITHOUT THE WRITTEN PERMISSION OF VERIS

Data Sources

Cadastral Boundaries	30109-LC-Master(DG) FS94 2014.dwg
Engineering Design	23-0202_X_BASE_DESIGN [STAGE 4B].dwg
Final Surface Contours	FLAGSTONE - STAGE 4ABC - DISCLOSURE INFO - 16-07-2024 - Design Tin.dwg
Depth of Fill	FLAGSTONE - STAGE 4ABC - DISCLOSURE INFO - 16 07 2024 - Depth Contours.dwg
Retaining Wall Heights	FLAGSTONE - STAGE 4ABC - DISCLOSURE INFO - 16 07 2024 - EW Pads.dwg

Issue/Revisions	Date	Drawn
A Original	28/08/2024	TEM

Locality:	FLAGSTONE
Local Authority:	LOGAN CITY COUNCIL
Horizontal Meridian:	MGA Zone 56
Vertical Level Datum:	AHD D
Scale:	1:250 @ A4
Designed:	Colliers
Drawn:	TEM 28/08/2024
Checked:	28/08/2024
Plot Date:	28 Aug, 2024
Computer File Ref:	430109-St4B-DP-(A).dwg

**DISCLOSURE PLAN
 of Proposed LOT 1718**
 being part of
 Lot 910 on SP339534
 & Road to be Closed




veris

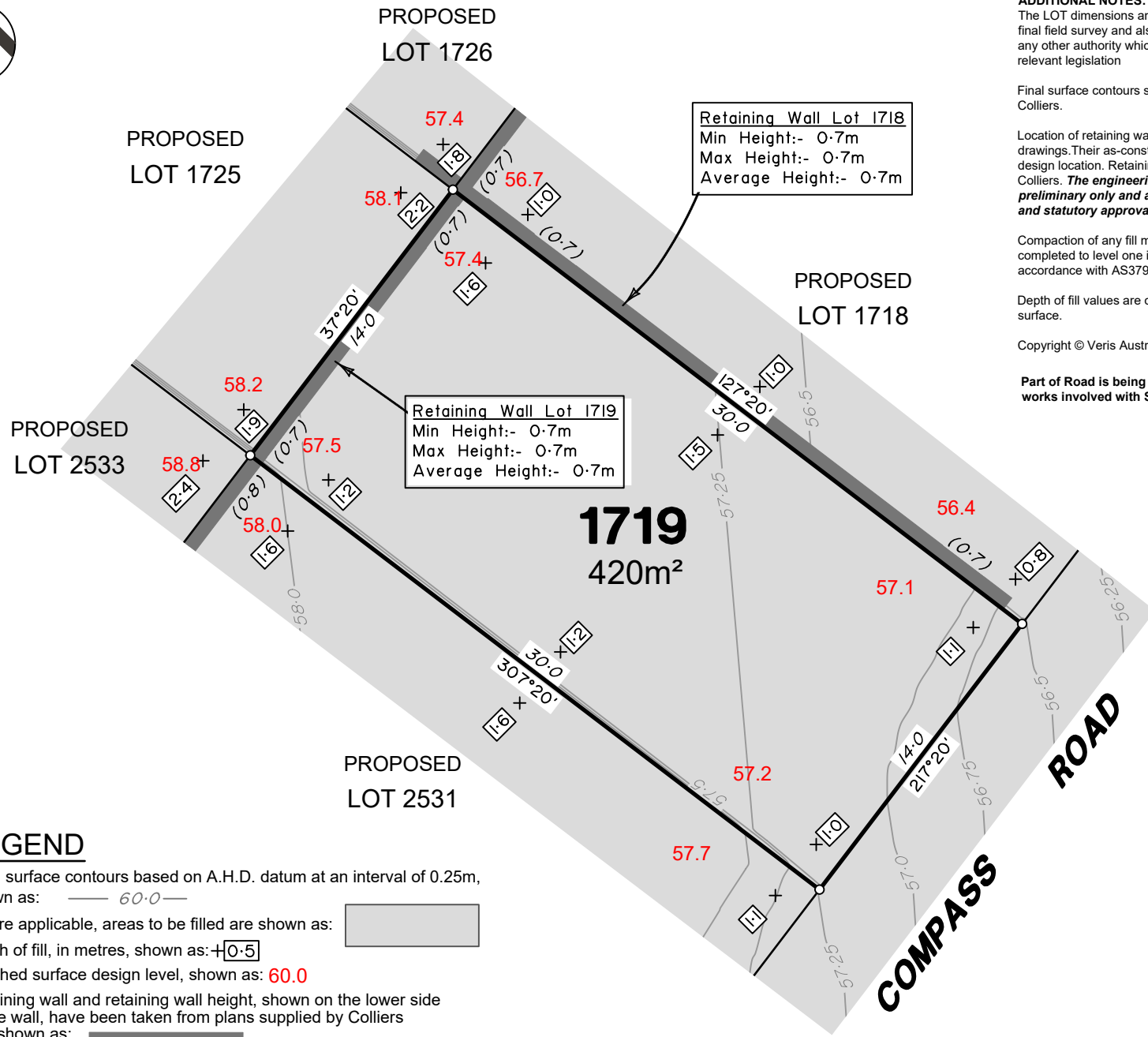
BRISBANE (07) 3666 4700 WHITSUNDAYS (07) 4945 6600
 MACKAY (07) 4957 9700 CAIRNS (07) 4252 9400

veris.com.au
 ACN 615 735 727
 Veris Australia Pty Ltd

LEGEND

- Final surface contours based on A.H.D. datum at an interval of 0.25m, shown as: 60.0
- Where applicable, areas to be filled are shown as:
- Depth of fill, in metres, shown as: 0.5
- Finished surface design level, shown as: 60.0
- Retaining wall and retaining wall height, shown on the lower side of the wall, have been taken from plans supplied by Colliers and shown as: (1.2)
- Bin Pad Location shown as:





ADDITIONAL NOTES:

The LOT dimensions and area shown hereon are subject to final field survey and also to the requirements of Council and any other authority which may have requirements under any relevant legislation

Final surface contours shown hereon have been supplied by Colliers.

Location of retaining walls are as shown on Engineering design drawings. Their as-constructed location may differ from their design location. Retaining wall heights have been supplied by Colliers. **The engineering detail shown hereon are preliminary only and are subject to change in final design and statutory approvals**

Compaction of any fill material placed on this site shall be completed to level one inspection and testing services in accordance with AS3798-2007.

Depth of fill values are calculated to the pre-development surface.

Copyright © Veris Australia Pty Ltd August 2024.

Part of Road is being approved to be closed as part of works involved with Stage 4B.

**FLAGSTONE
PRECINCT 1 STAGE 4B**
For
**PEET FLAGSTONE
CITY PTY LTD**

IMPORTANT NOTES:

(These notes are an integral part of this plan)

This plan has been prepared for **PEET FLAGSTONE CITY PTY LTD**, for the purposes of **A Disclosure Plan under the Land Sales Act 1984 (as amended)**. It is not to be used by any other person or corporation or for any other purposes and is subject to the following limitations:

Please refer to the approved Development Application for conditions relating to the LOT and to approved Operational Works drawings for services location and possible easements.

THESE DESIGNS AND DRAWINGS ARE COPYRIGHT AND ARE NOT TO BE USED OR REPRODUCED WITHOUT THE WRITTEN PERMISSION OF VERIS

Data Sources

- Cadastral Boundaries
30109-LC-Master(DG) FS94 2014.dwg
- Engineering Design
23-0202_X_BASE_DESIGN [STAGE 4B].dwg
- Final Surface Contours
FLAGSTONE - STAGE 4ABC - DISCLOSURE INFO - 16-07-2024 - Design Tin.dwg
- Depth of Fill
FLAGSTONE - STAGE 4ABC - DISCLOSURE INFO - 16 07 2024 - Depth Contours.dwg
- Retaining Wall Heights
FLAGSTONE - STAGE 4ABC - DISCLOSURE INFO - 16 07 2024 - EW Pads.dwg

Issue/Revisions	Date	Issue
A Original	28/08/2024	TEM

Locality: FLAGSTONE
Local Authority: LOGAN CITY COUNCIL
Horizontal Meridian: MGA Zone 56
Vertical Level Datum: AHD D
Scale: 1:250 @ A4
Designed: Colliers
Drawn: TEM 28/08/2024
Checked: 28/08/2024
Plot Date: 28 Aug, 2024
Computer File Ref: 430109-St4B-DP-(A).dwg

**DISCLOSURE PLAN
of Proposed LOT 1719**
being part of
Lot 910 on SP339534
& Road to be Closed



BRISBANE (07) 3666 4700 WHITSUNDAYS (07) 4945 6600
MACKAY (07) 4957 9700 CAIRNS (07) 4252 9400
veris.com.au
ACN 615 735 727
Veris Australia Pty Ltd

Drawing No 430109-DP-1719 Issue A

LEGEND

Final surface contours based on A.H.D. datum at an interval of 0.25m, shown as: 60.0

Where applicable, areas to be filled are shown as:

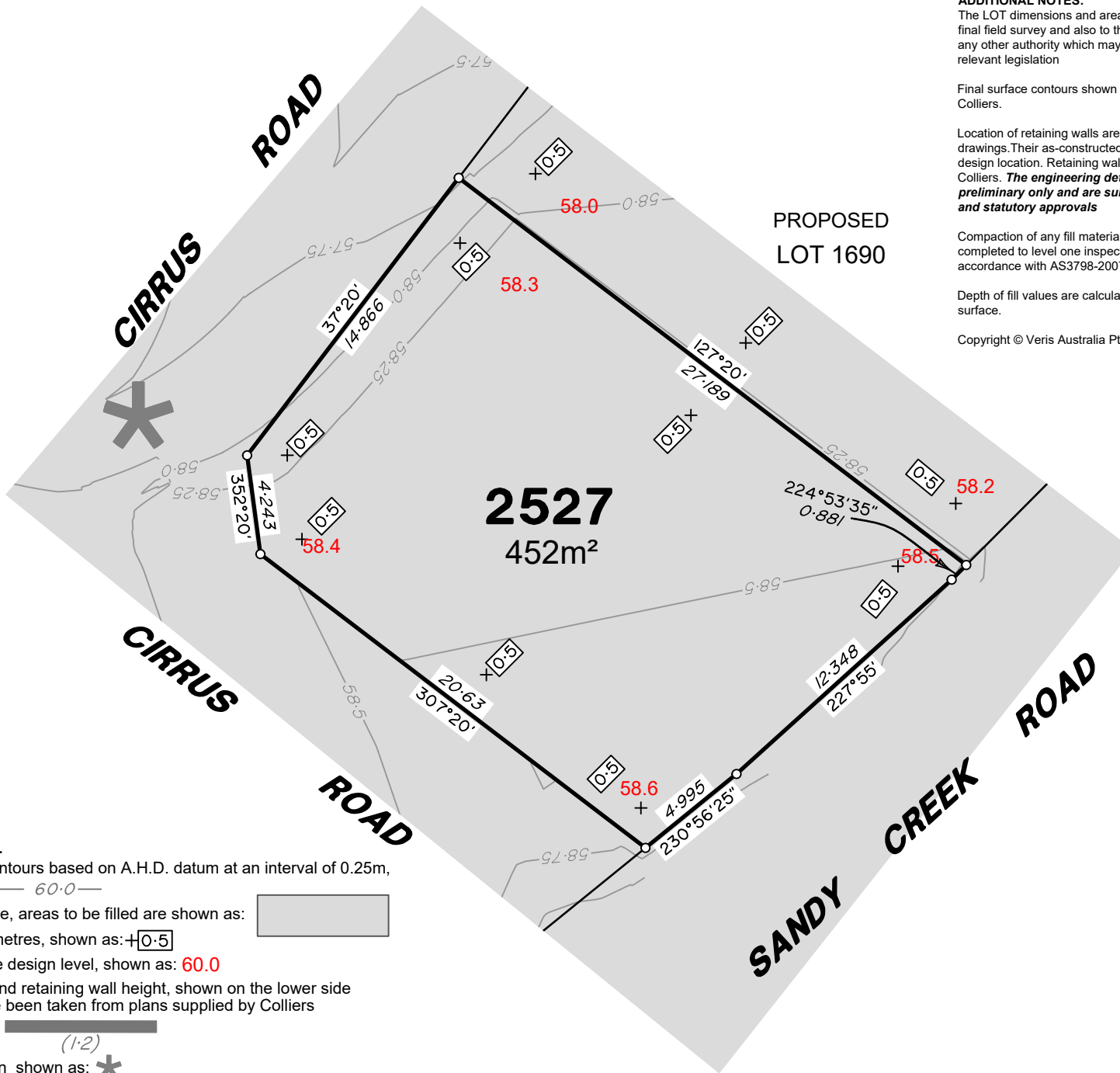
Depth of fill, in metres, shown as: 0.5

Finished surface design level, shown as: 60.0

Retaining wall and retaining wall height, shown on the lower side of the wall, have been taken from plans supplied by Colliers and shown as: (1-2)

Bin Pad Location shown as:





ADDITIONAL NOTES:

The LOT dimensions and area shown hereon are subject to final field survey and also to the requirements of Council and any other authority which may have requirements under any relevant legislation

Final surface contours shown hereon have been supplied by Colliers.

Location of retaining walls are as shown on Engineering design drawings. Their as-constructed location may differ from their design location. Retaining wall heights have been supplied by Colliers. **The engineering detail shown hereon are preliminary only and are subject to change in final design and statutory approvals**

Compaction of any fill material placed on this site shall be completed to level one inspection and testing services in accordance with AS3798-2007.

Depth of fill values are calculated to the pre-development surface.

Copyright © Veris Australia Pty Ltd August 2024.

**FLAGSTONE
PRECINCT 1 STAGE 4B**

For
**PEET FLAGSTONE
CITY PTY LTD**

IMPORTANT NOTES:

(These notes are an integral part of this plan)

This plan has been prepared for **PEET FLAGSTONE CITY PTY LTD**, for the purposes of **A Disclosure Plan Under the Land Sales Act 1984 (as amended)**. It is not to be used by any other person or corporation or for any other purposes and is subject to the following limitations:

Please refer to the approved Development Application for conditions relating to the LOT and to approved Operational Works drawings for services location and possible easements.

THESE DESIGNS AND DRAWINGS ARE COPYRIGHT AND ARE NOT TO BE USED OR REPRODUCED WITHOUT THE WRITTEN PERMISSION OF VERIS

Data Sources

Cadastral Boundaries
30109-LC-Master(DG) FS94 2014.dwg

Engineering Design
23-0202_X_BASE_DESIGN [STAGE 4B].dwg

Final Surface Contours
FLAGSTONE - STAGE 4ABC - DISCLOSURE INFO
- 16-07-2024 - Design Tin.dwg

Depth of Fill
FLAGSTONE - STAGE 4ABC - DISCLOSURE INFO
- 16-07-2024 - Depth Contours.dwg

Retaining Wall Heights
FLAGSTONE - STAGE 4ABC - DISCLOSURE INFO
- 16-07-2024 - EW Pads.dwg

Issue/Revisions	Date	Drawn
A Original	28/08/2024	TEM

Locality: FLAGSTONE
Local Authority: LOGAN CITY COUNCIL
Horizontal Meridian: MGA Zone 56
Vertical Level Datum: AHD D
Scale: 1:250 @ A4
Designed: Colliers
Drawn: TEM 28/08/2024
Checked: 28/08/2024
Plot Date: 28 Aug, 2024
Computer File Ref: 430109-St4B-DP-(A).dwg

DISCLOSURE PLAN
of Proposed Lot 2527
being part of
Lot 2 on SP339534



veris

BRISBANE (07) 3666 4700 WHITSUNDAYS (07) 4945 6600

MACKAY (07) 4957 9700 CAIRNS (07) 4252 9400

veris.com.au
ACN 615 735 727
Veris Australia Pty Ltd

Drawing No
430109-DP-2527

Issue
A



LEGEND

Final surface contours based on A.H.D. datum at an interval of 0.25m, shown as: 60.0

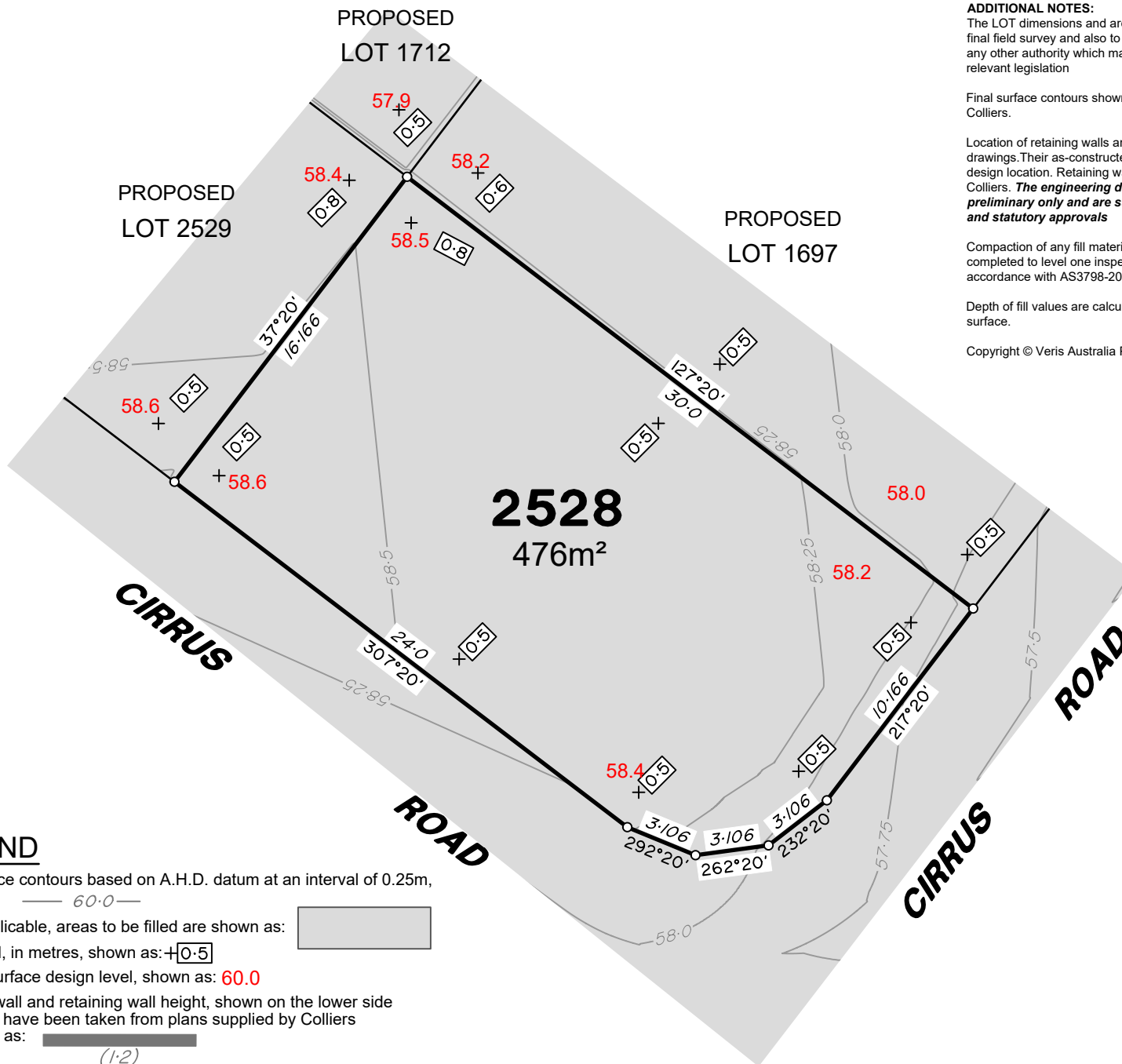
Where applicable, areas to be filled are shown as: [shaded area]

Depth of fill, in metres, shown as: +0.5

Finished surface design level, shown as: 60.0

Retaining wall and retaining wall height, shown on the lower side of the wall, have been taken from plans supplied by Colliers and shown as: (1.2)

Bin Pad Location shown as: *



LEGEND

Final surface contours based on A.H.D. datum at an interval of 0.25m, shown as: 60.0

Where applicable, areas to be filled are shown as:

Depth of fill, in metres, shown as: $+0.5$

Finished surface design level, shown as: 60.0

Retaining wall and retaining wall height, shown on the lower side of the wall, have been taken from plans supplied by Colliers and shown as:

Bin Pad Location shown as:



ADDITIONAL NOTES:

The LOT dimensions and area shown hereon are subject to final field survey and also to the requirements of Council and any other authority which may have requirements under any relevant legislation

Final surface contours shown hereon have been supplied by Colliers.

Location of retaining walls are as shown on Engineering design drawings. Their as-constructed location may differ from their design location. Retaining wall heights have been supplied by Colliers. **The engineering detail shown hereon are preliminary only and are subject to change in final design and statutory approvals**

Compaction of any fill material placed on this site shall be completed to level one inspection and testing services in accordance with AS3798-2007.

Depth of fill values are calculated to the pre-development surface.

Copyright © Veris Australia Pty Ltd August 2024.

FLAGSTONE PRECINCT 1 STAGE 4B For PEET FLAGSTONE CITY PTY LTD

IMPORTANT NOTES:

(These notes are an integral part of this plan)

This plan has been prepared for PEET FLAGSTONE CITY PTY LTD, for the purposes of a Disclosure Plan Under the Land Sales Act 1984 (as amended). It is not to be used by any other person or corporation or for any other purposes and is subject to the following limitations:

Please refer to the approved Development Application for conditions relating to the LOT and to approved Operational Works drawings for services location and possible easements.

THESE DESIGNS AND DRAWINGS ARE COPYRIGHT AND ARE NOT TO BE USED OR REPRODUCED WITHOUT THE WRITTEN PERMISSION OF VERIS

Data Sources

Cadastral Boundaries
30109-LC-Master(DG) F594 2014.dwg

Engineering Design
23-0202_X_BASE_DESIGN [STAGE 4B].dwg

Final Surface Contours
FLAGSTONE - STAGE 4ABC - DISCLOSURE INFO
- 16-07-2024 - Design Tin.dwg

Depth of Fill
FLAGSTONE - STAGE 4ABC - DISCLOSURE INFO
- 16-07-2024 - Depth Contours.dwg

Retaining Wall Heights
FLAGSTONE - STAGE 4ABC - DISCLOSURE INFO
- 16-07-2024 - EW Pads.dwg

Issue/Revisions	Date	Drawn
A Original	28/08/2024	TEM

Locality: FLAGSTONE
Local Authority: LOGAN CITY COUNCIL
Horizontal Meridian: MGA Zone 56
Vertical Level Datum: AHD D
Scale: 1:250 @ A4
Designed: Colliers
Drawn: TEM 28/08/2024
Checked: 28/08/2024
Plot Date: 28 Aug, 2024
Computer File Ref: 430109-St4B-DP-(A).dwg

DISCLOSURE PLAN of Proposed Lot 1681 being part of Lot 2 on SP339534



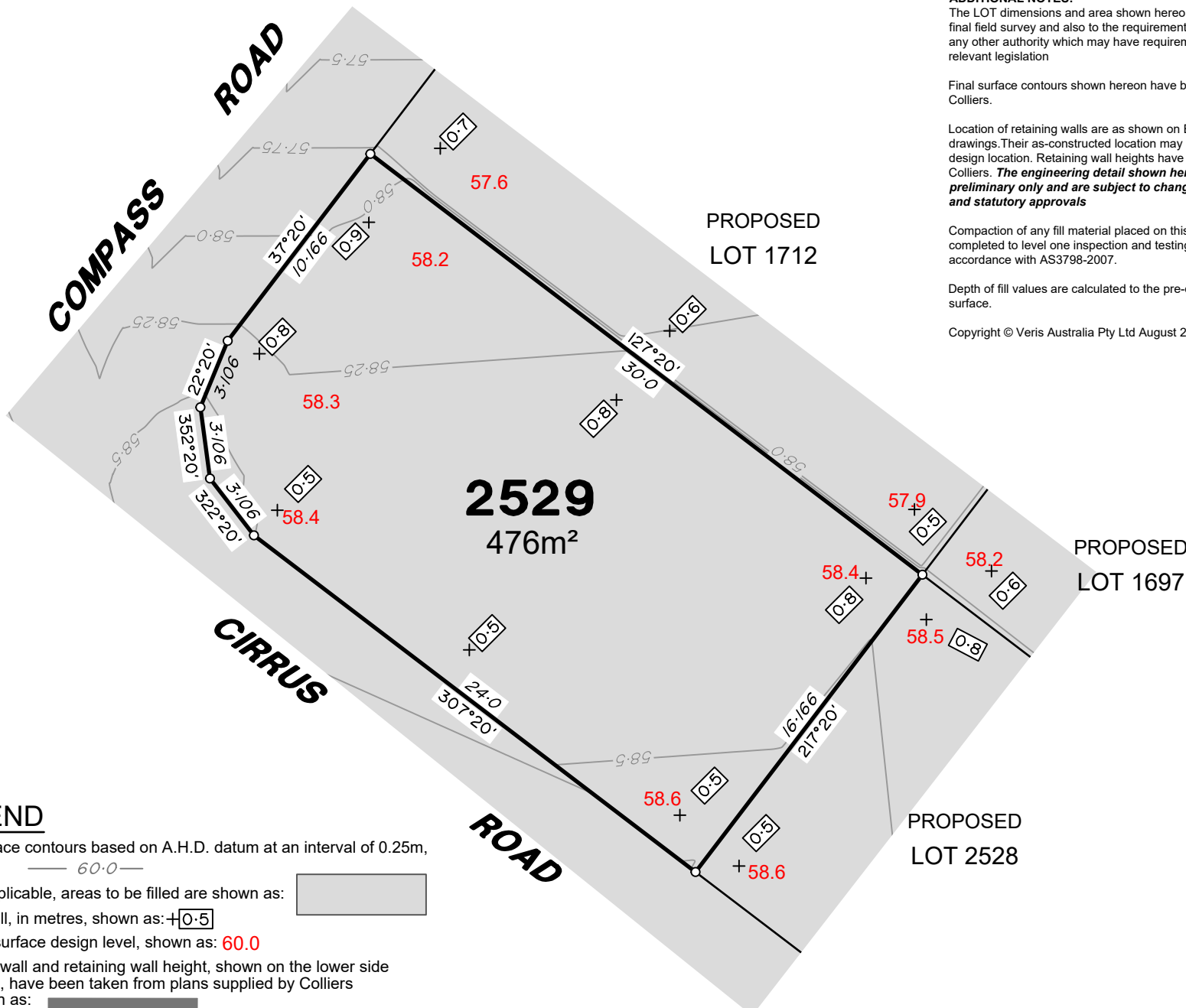
veris

BRISBANE WHITSUNDAYS
(07) 3666 4700 (07) 4945 6600

MACKAY CAIRNS
(07) 4957 9700 (07) 4252 9400

veris.com.au
ACN 615 735 727
Veris Australia Pty Ltd

Drawing No Issue
430109-DP-2528 A



LEGEND

Final surface contours based on A.H.D. datum at an interval of 0.25m, shown as: $\text{---} 60.0 \text{---}$


Where applicable, areas to be filled are shown as:

Depth of fill, in metres, shown as: $\text{+} \boxed{0.5}$

Finished surface design level, shown as: **60.0**

Retaining wall and retaining wall height, shown on the lower side of the wall, have been taken from plans supplied by Colliers and shown as:

Bin Pad Location shown as: $\text{---} (1-2) \text{---} *$



ADDITIONAL NOTES:
The LOT dimensions and area shown hereon are subject to final field survey and also to the requirements of Council and any other authority which may have requirements under any relevant legislation

Final surface contours shown hereon have been supplied by Colliers.

Location of retaining walls are as shown on Engineering design drawings. Their as-constructed location may differ from their design location. Retaining wall heights have been supplied by Colliers. **The engineering detail shown hereon are preliminary only and are subject to change in final design and statutory approvals**

Compaction of any fill material placed on this site shall be completed to level one inspection and testing services in accordance with AS3798-2007.

Depth of fill values are calculated to the pre-development surface.

Copyright © Veris Australia Pty Ltd August 2024.

FLAGSTONE PRECINCT 1 STAGE 4B For PEET FLAGSTONE CITY PTY LTD

IMPORTANT NOTES:
(These notes are an integral part of this plan)
This plan has been prepared for PEET FLAGSTONE CITY PTY LTD, for the purposes of **A Disclosure Plan Under the Land Sales Act 1984 (as amended)**. It is not to be used by any other person or corporation or for any other purposes and is subject to the following limitations:

Please refer to the approved Development Application for conditions relating to the LOT and to approved Operational Works drawings for services location and possible easements.

THESE DESIGNS AND DRAWINGS ARE COPYRIGHT AND ARE NOT TO BE USED OR REPRODUCED WITHOUT THE WRITTEN PERMISSION OF VERIS

Data Sources

Cadastral Boundaries	30109-LC-Master(DG) FS94 2014.dwg
Engineering Design	23-0202_X_BASE_DESIGN [STAGE 4B].dwg
Final Surface Contours	FLAGSTONE - STAGE 4ABC - DISCLOSURE INFO - 16-07-2024 - Design Tin.dwg
Depth of Fill	FLAGSTONE - STAGE 4ABC - DISCLOSURE INFO - 16-07-2024 - Depth Contours.dwg
Retaining Wall Heights	FLAGSTONE - STAGE 4ABC - DISCLOSURE INFO - 16-07-2024 - EW Pads.dwg

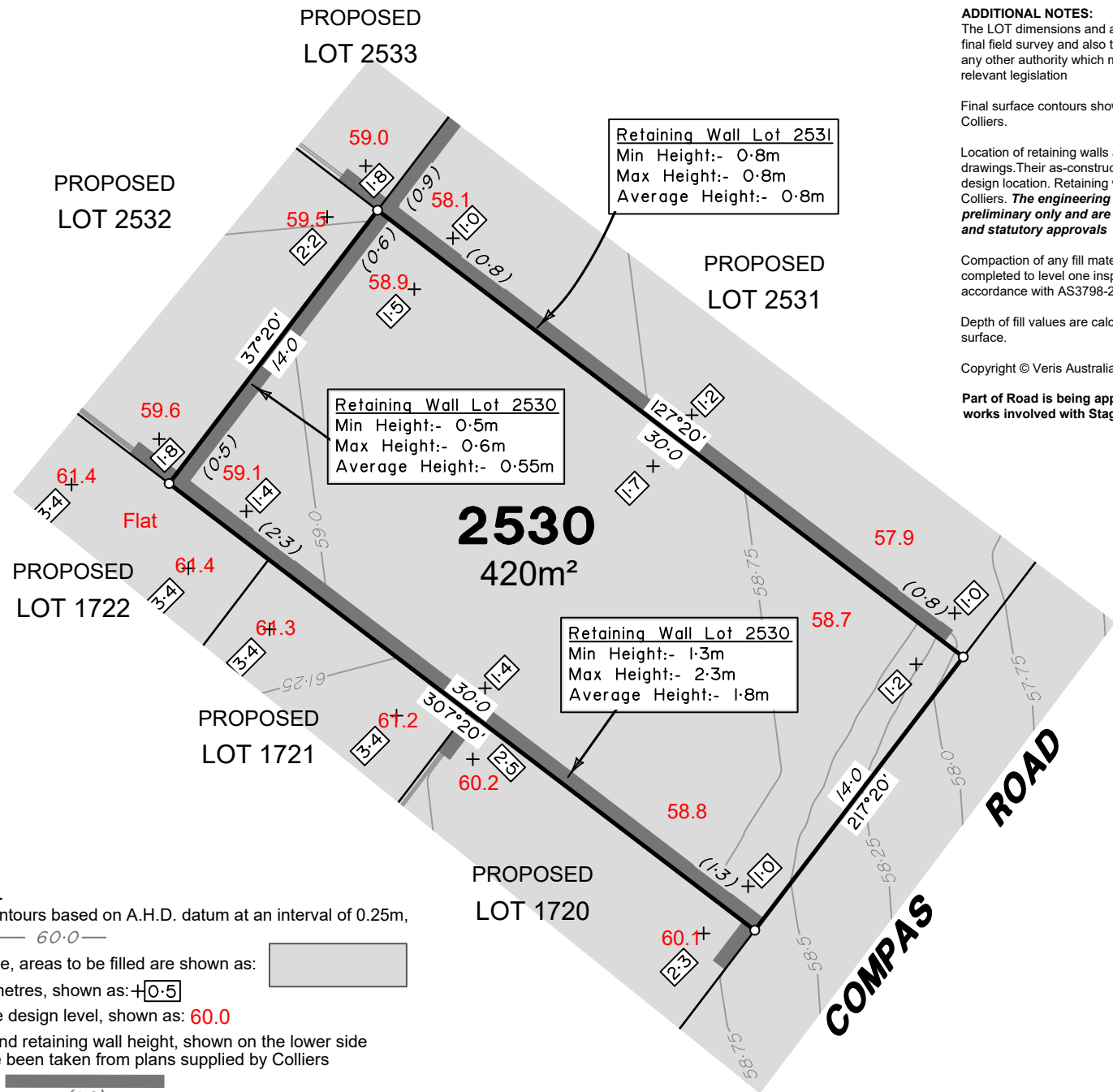
Issue	Revisions	Date	Drawn
A	Original	28/08/2024	TEM

Locality:	FLAGSTONE
Local Authority:	LOGAN CITY COUNCIL
Horizontal Meridian:	MGA Zone 56
Vertical Level Datum:	AHD D
Scale:	1:250 @ A4
Designed:	Colliers
Drawn:	TEM 28/08/2024
Checked:	28/08/2024
Plot Date:	28 Aug, 2024
Computer File Ref:	430109-St4B-DP-(A).dwg

DISCLOSURE PLAN of Proposed LOT 2529 being part of Lot 2 on SP339534



BRISBANE (07) 3666 4700 WHITSUNDAYS (07) 4945 6600
MACKAY (07) 4957 9700 CAIRNS (07) 4252 9400
veris.com.au
ACN 615 735 727
Veris Australia Pty Ltd



ADDITIONAL NOTES:
 The LOT dimensions and area shown hereon are subject to final field survey and also to the requirements of Council and any other authority which may have requirements under any relevant legislation

Final surface contours shown hereon have been supplied by Colliers.

Location of retaining walls are as shown on Engineering design drawings. Their as-constructed location may differ from their design location. Retaining wall heights have been supplied by Colliers. **The engineering detail shown hereon are preliminary only and are subject to change in final design and statutory approvals**

Compaction of any fill material placed on this site shall be completed to level one inspection and testing services in accordance with AS3798-2007.

Depth of fill values are calculated to the pre-development surface.

Copyright © Veris Australia Pty Ltd August 2024.

Part of Road is being approved to be closed as part of works involved with Stage 4B.

**FLAGSTONE
 PRECINCT 1 STAGE 4B**
 For
**PEET FLAGSTONE
 CITY PTY LTD**

IMPORTANT NOTES:
 (These notes are an integral part of this plan)
 This plan has been prepared for PEET FLAGSTONE CITY PTY LTD, for the purposes of a Disclosure Plan under the Land Sales Act 1984 (as amended). It is not to be used by any other person or corporation or for any other purposes and is subject to the following limitations:

Please refer to the approved Development Application for conditions relating to the LOT and to approved Operational Works drawings for services location and possible easements.

THESE DESIGNS AND DRAWINGS ARE COPYRIGHT AND ARE NOT TO BE USED OR REPRODUCED WITHOUT THE WRITTEN PERMISSION OF VERIS

Data Sources

Cadastral Boundaries	30109-LC-Master(DG) FS94 2014.dwg
Engineering Design	23-0202_X_BASE_DESIGN [STAGE 4B].dwg
Final Surface Contours	FLAGSTONE - STAGE 4ABC - DISCLOSURE INFO - 16-07-2024 - Design Tin.dwg
Depth of Fill	FLAGSTONE - STAGE 4ABC - DISCLOSURE INFO - 16 07 2024 - Depth Contours.dwg
Retaining Wall Heights	FLAGSTONE - STAGE 4ABC - DISCLOSURE INFO - 16 07 2024 - EW Pads.dwg

Issue/Revisions	Date	TEM	Drawn
A	Original	28/08/2024	TEM

Locality:	FLAGSTONE
Local Authority:	LOGAN CITY COUNCIL
Horizontal Meridian:	MGA Zone 56
Vertical Level Datum:	AHD D
Scale:	1:250 @ A4
Designed:	Colliers
Drawn:	TEM 28/08/2024
Checked:	28/08/2024
Plot Date:	28 Aug, 2024
Computer File Ref:	430109-S4B-DP-(A).dwg

**DISCLOSURE PLAN
 of Proposed Lot 2530**
 being part of
 Lot 2 on SP339534
 & Road to be Closed




veris

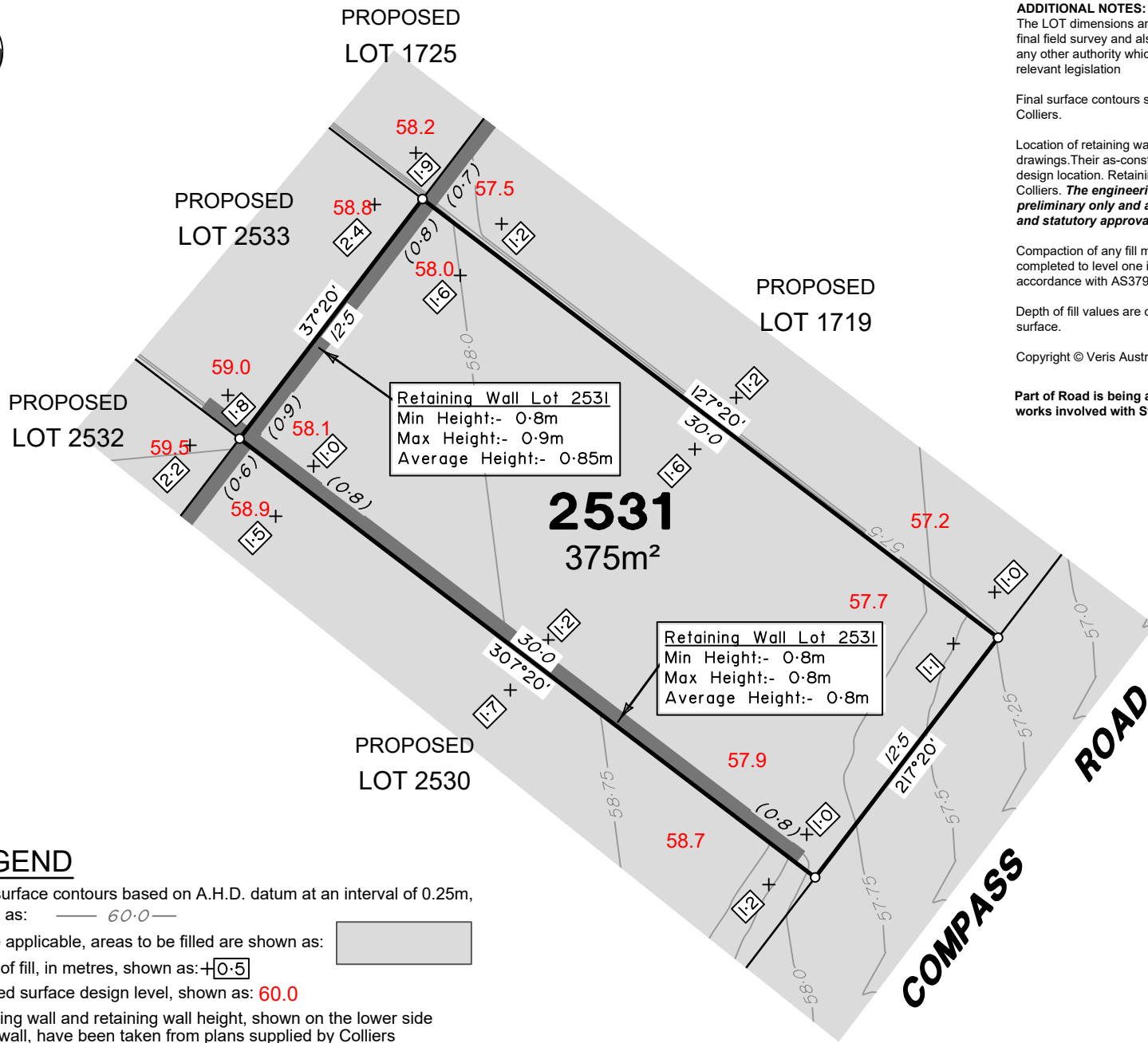
BRISBANE (07) 3686 4700	WHITSUNDAYS (07) 4945 6600
MACKAY (07) 4957 9700	CAIRNS (07) 4252 9400

veris.com.au
 ACN 615 735 727
 Veris Australia Pty Ltd

LEGEND

- Final surface contours based on A.H.D. datum at an interval of 0.25m, shown as: 60.0
- Where applicable, areas to be filled are shown as:
- Depth of fill, in metres, shown as: 0.5
- Finished surface design level, shown as: 60.0
- Retaining wall and retaining wall height, shown on the lower side of the wall, have been taken from plans supplied by Colliers and shown as: (1.2)
- Bin Pad Location shown as:





ADDITIONAL NOTES:

The LOT dimensions and area shown hereon are subject to final field survey and also to the requirements of Council and any other authority which may have requirements under any relevant legislation

Final surface contours shown hereon have been supplied by Colliers.

Location of retaining walls are as shown on Engineering design drawings. Their as-constructed location may differ from their design location. Retaining wall heights have been supplied by Colliers. **The engineering detail shown hereon are preliminary only and are subject to change in final design and statutory approvals**

Compaction of any fill material placed on this site shall be completed to level one inspection and testing services in accordance with AS3798-2007.

Depth of fill values are calculated to the pre-development surface.

Copyright © Veris Australia Pty Ltd August 2024.

Part of Road is being approved to be closed as part of works involved with Stage 4B.

**FLAGSTONE
PRECINCT 1 STAGE 4B**
For
**PEET FLAGSTONE
CITY PTY LTD**

IMPORTANT NOTES:

(These notes are an integral part of this plan)

This plan has been prepared for PEET FLAGSTONE CITY PTY LTD, for the purposes of **A Disclosure Plan Under the Land Sales Act 1984 (as amended)**. It is not to be used by any other person or corporation or for any other purposes and is subject to the following limitations:

Please refer to the approved Development Application for conditions relating to the LOT and to approved Operational Works drawings for services location and possible easements.

THESE DESIGNS AND DRAWINGS ARE COPYRIGHT AND ARE NOT TO BE USED OR REPRODUCED WITHOUT THE WRITTEN PERMISSION OF VERIS

Data Sources

Cadastral Boundaries
30109-LC-Master(DG) FS94 2014.dwg

Engineering Design
23-0202_X_BASE_DESIGN [STAGE 4B].dwg

Final Surface Contours
FLAGSTONE - STAGE 4ABC - DISCLOSURE INFO
- 16-07-2024 - Design Tin.dwg

Depth of Fill
FLAGSTONE - STAGE 4ABC - DISCLOSURE INFO
- 16-07-2024 - Depth Contours.dwg

Retaining Wall Heights
FLAGSTONE - STAGE 4ABC - DISCLOSURE INFO
- 16-07-2024 - EW Pads.dwg

Issue/Revisions	Date	TEM	Drawn
A Original	28/08/2024	TEM	

Locality: FLAGSTONE
 Local Authority: LOGAN CITY COUNCIL
 Horizontal Meridian: MGA Zone 56
 Vertical Level Datum: AHD D
 Scale: 1:250 @ A4
 Designed: Colliers
 Drawn: TEM 28/08/2024
 Checked: 28/08/2024
 Plot Date: 28 Aug, 2024
 Computer File Ref: 430109-S14B-DP-(A).dwg

**DISCLOSURE PLAN
of Proposed LOT 2531**
being part of
Lot 2 on SP339534
& Road to be Closed



veris

BRISBANE (07) 3666 4700 WHITSUNDAYS (07) 4945 6600

MACKAY (07) 4957 9700 CAIRNS (07) 4252 9400

veris.com.au
ACN 615 735 727
Veris Australia Pty Ltd

Drawing No 430109-DP-2531 Issue A

LEGEND

Final surface contours based on A.H.D. datum at an interval of 0.25m, shown as: 60.0

Where applicable, areas to be filled are shown as:

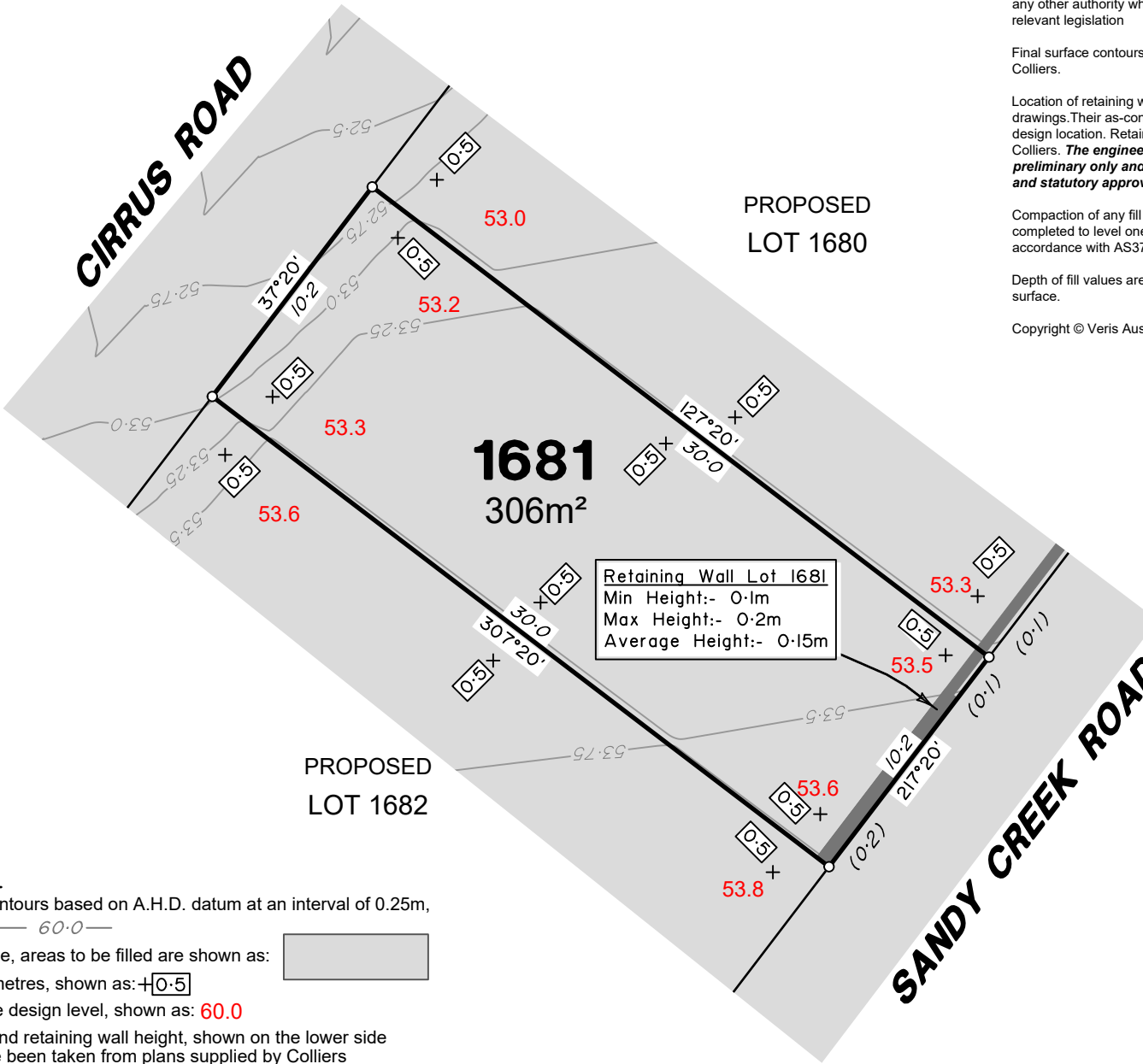
Depth of fill, in metres, shown as: 0.5

Finished surface design level, shown as: 60.0

Retaining wall and retaining wall height, shown on the lower side of the wall, have been taken from plans supplied by Colliers and shown as: (1.2)

Bin Pad Location shown as:





ADDITIONAL NOTES:

The LOT dimensions and area shown hereon are subject to final field survey and also to the requirements of Council and any other authority which may have requirements under any relevant legislation

Final surface contours shown hereon have been supplied by Colliers.

Location of retaining walls are as shown on Engineering design drawings. Their as-constructed location may differ from their design location. Retaining wall heights have been supplied by Colliers. **The engineering detail shown hereon are preliminary only and are subject to change in final design and statutory approvals**

Compaction of any fill material placed on this site shall be completed to level one inspection and testing services in accordance with AS3798-2007.

Depth of fill values are calculated to the pre-development surface.

Copyright © Veris Australia Pty Ltd August 2024.

**FLAGSTONE
PRECINCT 1 STAGE 4B**
For
**PEET FLAGSTONE
CITY PTY LTD**

IMPORTANT NOTES:

(These notes are an integral part of this plan)

This plan has been prepared for **PEET FLAGSTONE CITY PTY LTD**, for the purposes of **A Disclosure Plan Under the Land Sales Act 1984 (as amended)**. It is not to be used by any other person or corporation or for any other purposes and is subject to the following limitations:

Please refer to the approved Development Application for conditions relating to the LOT and to approved Operational Works drawings for services location and possible easements.

THESE DESIGNS AND DRAWINGS ARE COPYRIGHT AND ARE NOT TO BE USED OR REPRODUCED WITHOUT THE WRITTEN PERMISSION OF VERIS

Data Sources

Cadastral Boundaries
30109-LC-Master(DG) F594 2014.dwg

Engineering Design
23-0202_X_BASE_DESIGN [STAGE 4B].dwg

Final Surface Contours
FLAGSTONE - STAGE 4ABC - DISCLOSURE INFO
- 16-07-2024 - Design Tin.dwg

Depth of Fill
FLAGSTONE - STAGE 4ABC - DISCLOSURE INFO
- 16-07-2024 - Depth Contours.dwg

Retaining Wall Heights
FLAGSTONE - STAGE 4ABC - DISCLOSURE INFO
- 16-07-2024 - EW Pads.dwg

Issue/Revisions	Date	Drawn
A	Original	28/08/2024 TEM

Locality: FLAGSTONE
 Local Authority: LOGAN CITY COUNCIL
 Horizontal Meridian: MGA Zone 56
 Vertical Level Datum: AHD D
 Scale: 1:250 @ A4
 Designed: Colliers
 Drawn: TEM 28/08/2024
 Checked: 28/08/2024
 Plot Date: 28 Aug, 2024
 Computer File Ref: 430109-St4B-DP-(A).dwg

**DISCLOSURE PLAN
of Proposed LOT 1681
being part of
Lot 910 on SP339534**



BRISBANE (07) 3666 4700 WHITSUNDAYS (07) 4945 6600

MACKAY (07) 4957 9700 CAIRNS (07) 4252 9400

veris.com.au
ACN 615 735 727
Veris Australia Pty Ltd

Drawing No 430109-DP-1681 Issue A

LEGEND

Final surface contours based on A.H.D. datum at an interval of 0.25m, shown as: 60.0

Where applicable, areas to be filled are shown as:

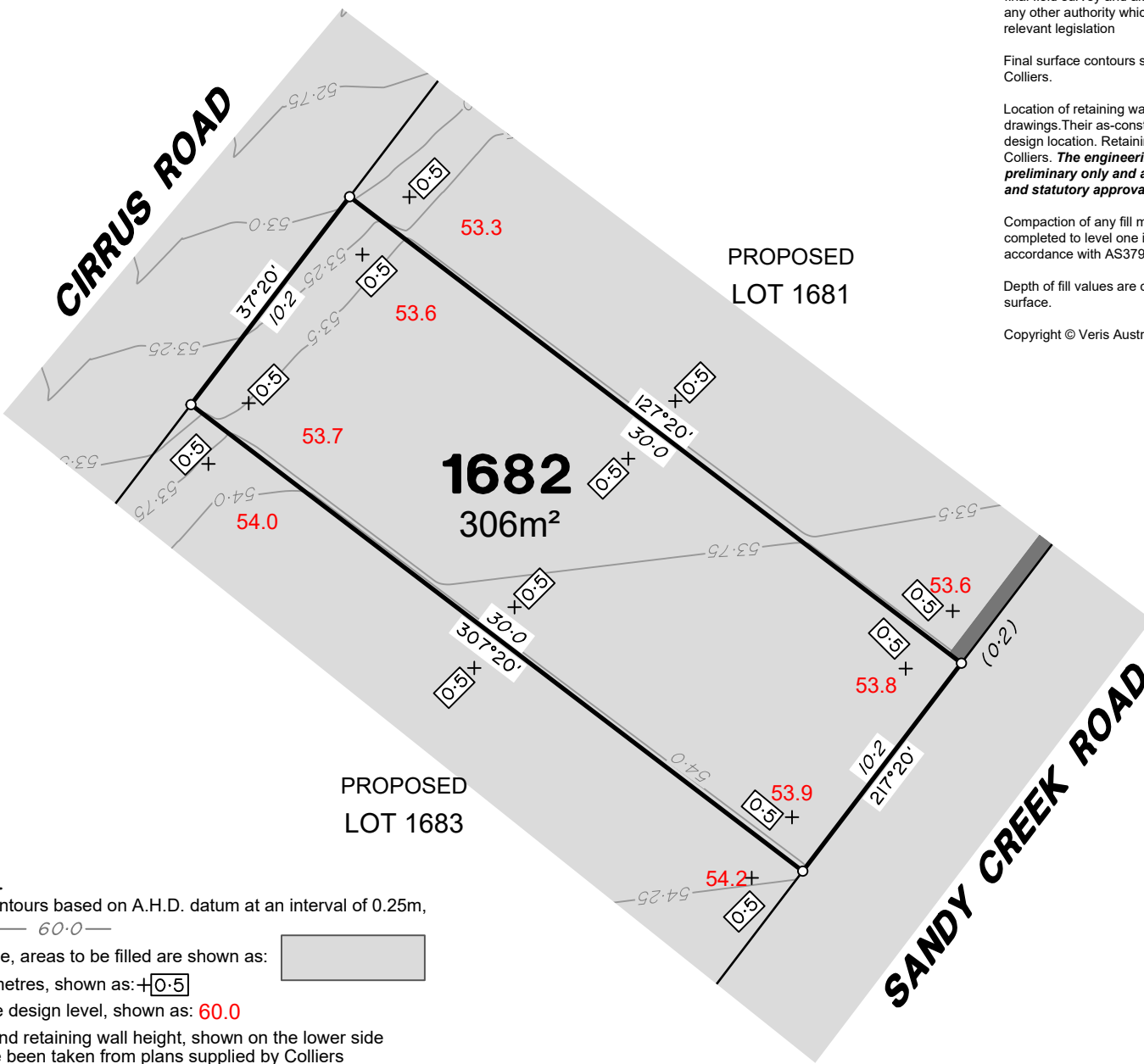
Depth of fill, in metres, shown as: 0.5

Finished surface design level, shown as: 60.0

Retaining wall and retaining wall height, shown on the lower side of the wall, have been taken from plans supplied by Colliers and shown as: (1.2)

Bin Pad Location shown as:





LEGEND

Final surface contours based on A.H.D. datum at an interval of 0.25m, shown as: 60.0


Where applicable, areas to be filled are shown as:

Depth of fill, in metres, shown as: 0.5

Finished surface design level, shown as: 60.0

Retaining wall and retaining wall height, shown on the lower side of the wall, have been taken from plans supplied by Colliers and shown as: (1.2)

Bin Pad Location shown as:



ADDITIONAL NOTES:

The LOT dimensions and area shown hereon are subject to final field survey and also to the requirements of Council and any other authority which may have requirements under any relevant legislation

Final surface contours shown hereon have been supplied by Colliers.

Location of retaining walls are as shown on Engineering design drawings. Their as-constructed location may differ from their design location. Retaining wall heights have been supplied by Colliers. **The engineering detail shown hereon are preliminary only and are subject to change in final design and statutory approvals**

Compaction of any fill material placed on this site shall be completed to level one inspection and testing services in accordance with AS3798-2007.

Depth of fill values are calculated to the pre-development surface.

Copyright © Veris Australia Pty Ltd August 2024.

FLAGSTONE PRECINCT 1 STAGE 4B For PEET FLAGSTONE CITY PTY LTD

IMPORTANT NOTES:
(These notes are an integral part of this plan)
This plan has been prepared for PEET FLAGSTONE CITY PTY LTD, for the purposes of A Disclosure Plan Under the Land Sales Act 1984 (as amended). It is not to be used by any other person or corporation or for any other purposes and is subject to the following limitations:
Please refer to the approved Development Application for conditions relating to the LOT and to approved Operational Works drawings for services location and possible easements.

These designs and drawings are copyright and are not to be used or reproduced without the written permission of Veris

Copyright © Veris Australia Pty Ltd August 2024.

Issue	Revisions	Date	Drawn
A	Original	28/08/2024	TEM

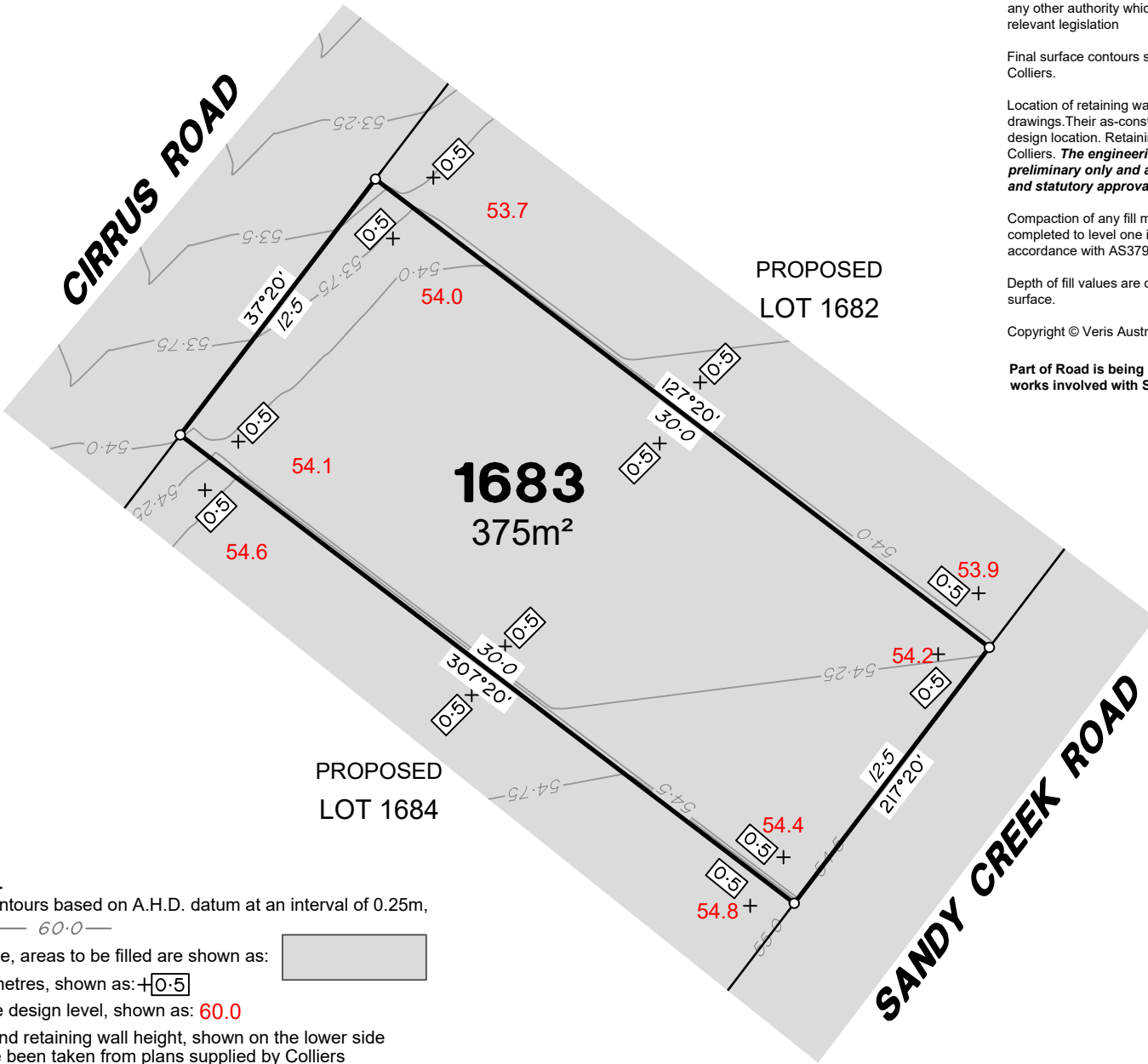
Locality:	FLAGSTONE
Local Authority:	LOGAN CITY COUNCIL
Horizontal Meridian:	MGA Zone 56
Vertical Level Datum:	AHD D
Scale:	1:250 @ A4
Designed:	Colliers
Drawn:	TEM 28/08/2024
Checked:	28/08/2024
Plot Date:	28 Aug, 2024
Computer File Ref:	430109-St4B-DP-(A).dwg

DISCLOSURE PLAN of Proposed LOT 1682 being part of Lot 910 on SP339534



BRISBANE (07) 3666 4700 WHITSUNDAYS (07) 4945 6600
MACKAY (07) 4957 9700 CAIRNS (07) 4252 9400
veris.com.au
ACN 615 735 727
Veris Australia Pty Ltd

Drawing No 430109-DP-1682 Issue A



ADDITIONAL NOTES:

The LOT dimensions and area shown hereon are subject to final field survey and also to the requirements of Council and any other authority which may have requirements under any relevant legislation

Final surface contours shown hereon have been supplied by Colliers.

Location of retaining walls are as shown on Engineering design drawings. Their as-constructed location may differ from their design location. Retaining wall heights have been supplied by Colliers. **The engineering detail shown hereon are preliminary only and are subject to change in final design and statutory approvals**

Compaction of any fill material placed on this site shall be completed to level one inspection and testing services in accordance with AS3798-2007.

Depth of fill values are calculated to the pre-development surface.

Copyright © Veris Australia Pty Ltd August 2024.

Part of Road is being approved to be closed as part of works involved with Stage 4B.

**FLAGSTONE
PRECINCT 1 STAGE 4B**
For
**PEET FLAGSTONE
CITY PTY LTD**

IMPORTANT NOTES:

(These notes are an integral part of this plan)
This plan has been prepared for **PEET FLAGSTONE CITY PTY LTD**, for the purposes of **A Disclosure Plan Under the Land Sales Act 1984 (as amended)**. It is not to be used by any other person or corporation or for any other purposes and is subject to the following limitations:

Please refer to the approved Development Application for conditions relating to the LOT and to approved Operational Works drawings for services location and possible easements.

THESE DESIGNS AND DRAWINGS ARE COPYRIGHT AND ARE NOT TO BE USED OR REPRODUCED WITHOUT THE WRITTEN PERMISSION OF VERIS

Data Sources

- Cadastral Boundaries
30109-LC-Master(DG) FS94 2014.dwg
- Engineering Design
23-0202_X_BASE_DESIGN [STAGE 4B].dwg
- Final Surface Contours
FLAGSTONE - STAGE 4ABC - DISCLOSURE INFO - 16-07-2024 - Design Tin.dwg
- Depth of Fill
FLAGSTONE - STAGE 4ABC - DISCLOSURE INFO - 16 07 2024 - Depth Contours.dwg
- Retaining Wall Heights
FLAGSTONE - STAGE 4ABC - DISCLOSURE INFO - 16 07 2024 - EW Pads.dwg

Issue	Revisions	Date	Drawn
A	Original	28/08/2024	TEM

Locality: FLAGSTONE
Local Authority: LOGAN CITY COUNCIL
Horizontal Meridian: MGA Zone 56
Vertical Level Datum: AHD D
Scale: 1:250 @ A4
Designed: Colliers
Drawn: TEM 28/08/2024
Checked: 28/08/2024
Plot Date: 28 Aug, 2024
Computer File Ref: 430109-St4B-DP-(A).dwg

**DISCLOSURE PLAN
of Proposed LOT 1683**
being part of
Lot 910 on SP339534
& Road to be Closed



veris

BRISBANE (07) 3666 4700 WHITSUNDAYS (07) 4945 6600
MACKAY (07) 4957 9700 CAIRNS (07) 4252 9400
veris.com.au
ACN 615 735 727
Veris Australia Pty Ltd

Drawing No 430109-DP-1683 Issue A

LEGEND

Final surface contours based on A.H.D. datum at an interval of 0.25m, shown as: 60.0

Where applicable, areas to be filled are shown as:

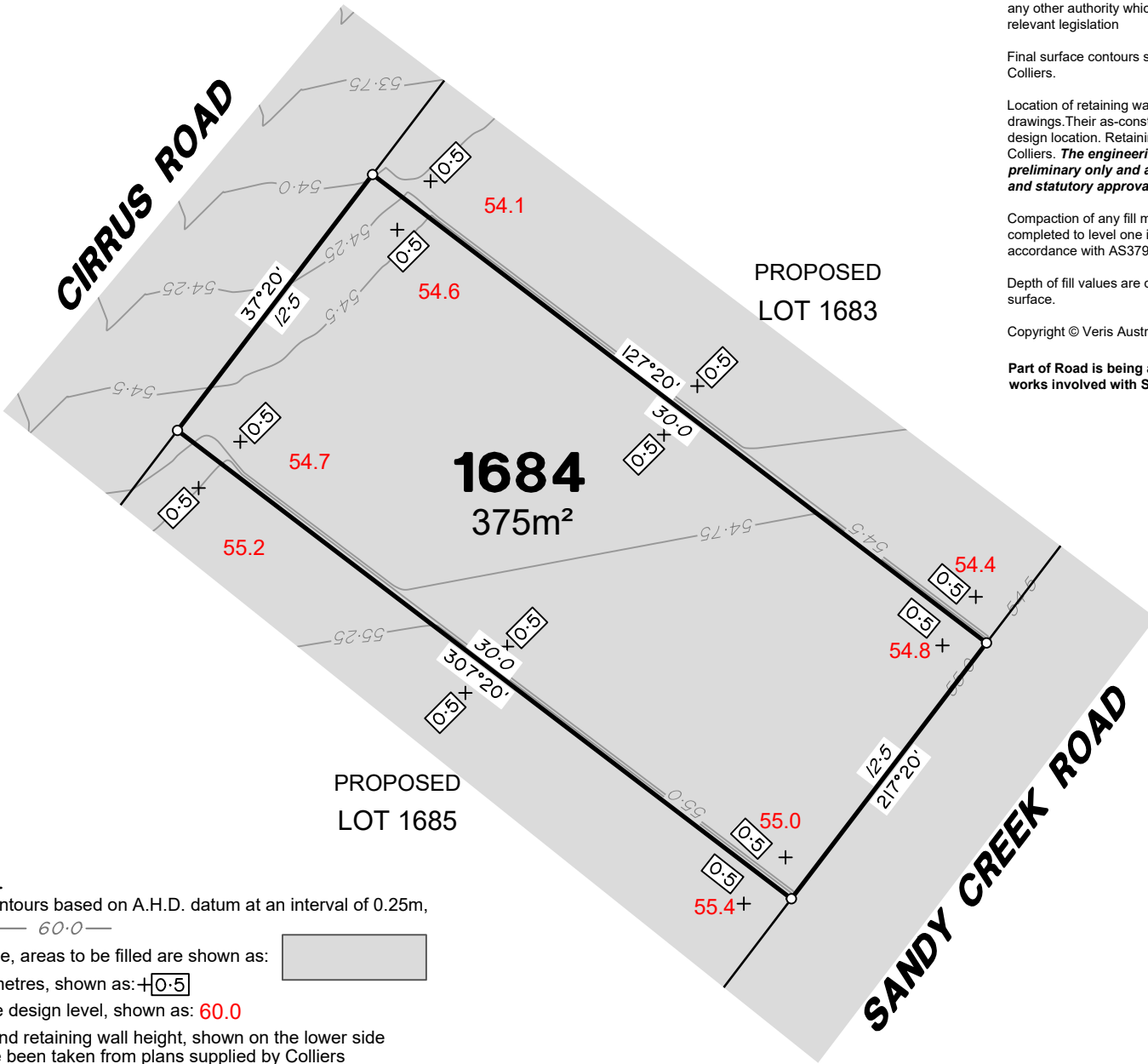
Depth of fill, in metres, shown as: 0.5

Finished surface design level, shown as: 60.0

Retaining wall and retaining wall height, shown on the lower side of the wall, have been taken from plans supplied by Colliers and shown as: (1-2)

Bin Pad Location shown as:





ADDITIONAL NOTES:

The LOT dimensions and area shown hereon are subject to final field survey and also to the requirements of Council and any other authority which may have requirements under any relevant legislation

Final surface contours shown hereon have been supplied by Colliers.

Location of retaining walls are as shown on Engineering design drawings. Their as-constructed location may differ from their design location. Retaining wall heights have been supplied by Colliers. **The engineering detail shown hereon are preliminary only and are subject to change in final design and statutory approvals**

Compaction of any fill material placed on this site shall be completed to level one inspection and testing services in accordance with AS3798-2007.

Depth of fill values are calculated to the pre-development surface.

Copyright © Veris Australia Pty Ltd August 2024.

Part of Road is being approved to be closed as part of works involved with Stage 4B.

**FLAGSTONE
PRECINCT 1 STAGE 4B**
For
**PEET FLAGSTONE
CITY PTY LTD**

IMPORTANT NOTES:

(These notes are an integral part of this plan)

This plan has been prepared for **PEET FLAGSTONE CITY PTY LTD**, for the purposes of **A Disclosure Plan Under the Land Sales Act 1984 (as amended)**. It is not to be used by any other person or corporation or for any other purposes and is subject to the following limitations:

Please refer to the approved Development Application for conditions relating to the LOT and to approved Operational Works drawings for services location and possible easements.

THESE DESIGNS AND DRAWINGS ARE COPYRIGHT AND ARE NOT TO BE USED OR REPRODUCED WITHOUT THE WRITTEN PERMISSION OF VERIS

Data Sources

Cadastral Boundaries
30109-LC-Master(DG) FS94 2014.dwg

Engineering Design
23-0202_X_BASE_DESIGN [STAGE 4B].dwg

Final Surface Contours
FLAGSTONE - STAGE 4ABC - DISCLOSURE INFO - 16-07-2024 - Design Tin.dwg

Depth of Fill
FLAGSTONE - STAGE 4ABC - DISCLOSURE INFO - 16-07-2024 - Depth Contours.dwg

Retaining Wall Heights
FLAGSTONE - STAGE 4ABC - DISCLOSURE INFO - 16-07-2024 - EW Pads.dwg

Issue/Revisions	Date	Drawn
A Original	28/08/2024	TEM

Locality: FLAGSTONE
Local Authority: LOGAN CITY COUNCIL
Horizontal Meridian: MGA Zone 56
Vertical Level Datum: AHD D
Scale: 1:250 @ A4
Designed: Colliers
Drawn: TEM 28/08/2024
Checked: 28/08/2024
Plot Date: 28 Aug, 2024
Computer File Ref: 430109-St4B-DP-(A).dwg

DISCLOSURE PLAN
of Proposed LOT 1684
being part of
Lot 910 on SP339534
Road to be Closed
& Lot 2 on SP339534



BRISBANE (07) 3666 4700 WHITSUNDAYS (07) 4945 6600
MACKAY (07) 4957 9700 CAIRNS (07) 4252 9400
veris.com.au
ACN 615 735 727
Veris Australia Pty Ltd

Drawing No 430109-DP-1684 Issue A

LEGEND

Final surface contours based on A.H.D. datum at an interval of 0.25m, shown as: 60.0


Where applicable, areas to be filled are shown as:

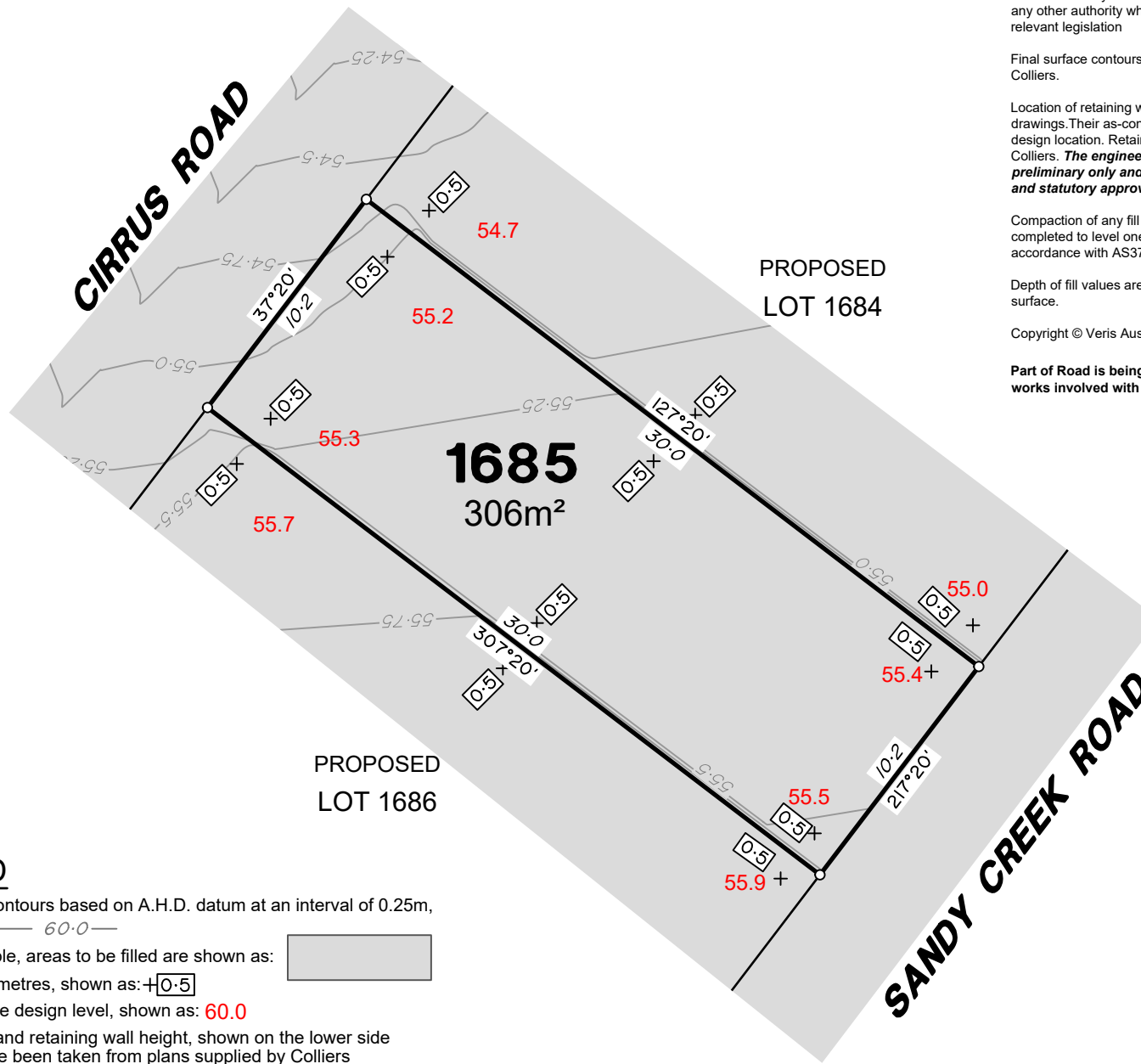
Depth of fill, in metres, shown as: 0.5

Finished surface design level, shown as: 60.0

Retaining wall and retaining wall height, shown on the lower side of the wall, have been taken from plans supplied by Colliers and shown as: (1-2)

Bin Pad Location shown as:





LEGEND

Final surface contours based on A.H.D. datum at an interval of 0.25m, shown as: $\text{---} 60.0 \text{---}$

Where applicable, areas to be filled are shown as:

Depth of fill, in metres, shown as: $\text{+}0.5$

Finished surface design level, shown as: **60.0**

Retaining wall and retaining wall height, shown on the lower side of the wall, have been taken from plans supplied by Colliers and shown as:

Bin Pad Location shown as: $\text{---} (1-2) \text{---}$ *



ADDITIONAL NOTES:

The LOT dimensions and area shown hereon are subject to final field survey and also to the requirements of Council and any other authority which may have requirements under any relevant legislation

Final surface contours shown hereon have been supplied by Colliers.

Location of retaining walls are as shown on Engineering design drawings. Their as-constructed location may differ from their design location. Retaining wall heights have been supplied by Colliers. **The engineering detail shown hereon are preliminary only and are subject to change in final design and statutory approvals**

Compaction of any fill material placed on this site shall be completed to level one inspection and testing services in accordance with AS3798-2007.

Depth of fill values are calculated to the pre-development surface.

Copyright © Veris Australia Pty Ltd August 2024.

Part of Road is being approved to be closed as part of works involved with Stage 4B.

FLAGSTONE PRECINCT 1 STAGE 4B For PEET FLAGSTONE CITY PTY LTD

IMPORTANT NOTES:

(These notes are an integral part of this plan)

This plan has been prepared for **PEET FLAGSTONE CITY PTY LTD**, for the purposes of **A Disclosure Plan Under the Land Sales Act 1984 (as amended)**. It is not to be used by any other person or corporation or for any other purposes and is subject to the following limitations:

Please refer to the approved Development Application for conditions relating to the LOT and to approved Operational Works drawings for services location and possible easements.

THESE DESIGNS AND DRAWINGS ARE COPYRIGHT AND ARE NOT TO BE USED OR REPRODUCED WITHOUT THE WRITTEN PERMISSION OF VERIS

Data Sources

Cadastral Boundaries
30109-LC-Master(DG) F594 2014.dwg

Engineering Design
23-0202_X_BASE_DESIGN [STAGE 4B].dwg

Final Surface Contours
FLAGSTONE - STAGE 4ABC - DISCLOSURE INFO
- 16-07-2024 - Design Tin.dwg

Depth of Fill
FLAGSTONE - STAGE 4ABC - DISCLOSURE INFO
- 16 07 2024 - Depth Contours.dwg

Retaining Wall Heights
FLAGSTONE - STAGE 4ABC - DISCLOSURE INFO
- 16 07 2024 - EW Pads.dwg

Issue/Revisions	Date	Drawn
A Original	28/08/2024	TEM

Locality: FLAGSTONE
Local Authority: LOGAN CITY COUNCIL
Horizontal Meridian: MGA Zone 56
Vertical Level Datum: AHD D
Scale: 1:250 @ A4
Designed: Colliers
Drawn: TEM 28/08/2024
Checked: 28/08/2024
Plot Date: 28 Aug, 2024
Computer File Ref: 430109-St4B-DP-(A).dwg

DISCLOSURE PLAN of Proposed LOT 1685

being part of
Lot 2 on SP339534
& Road to be Closed



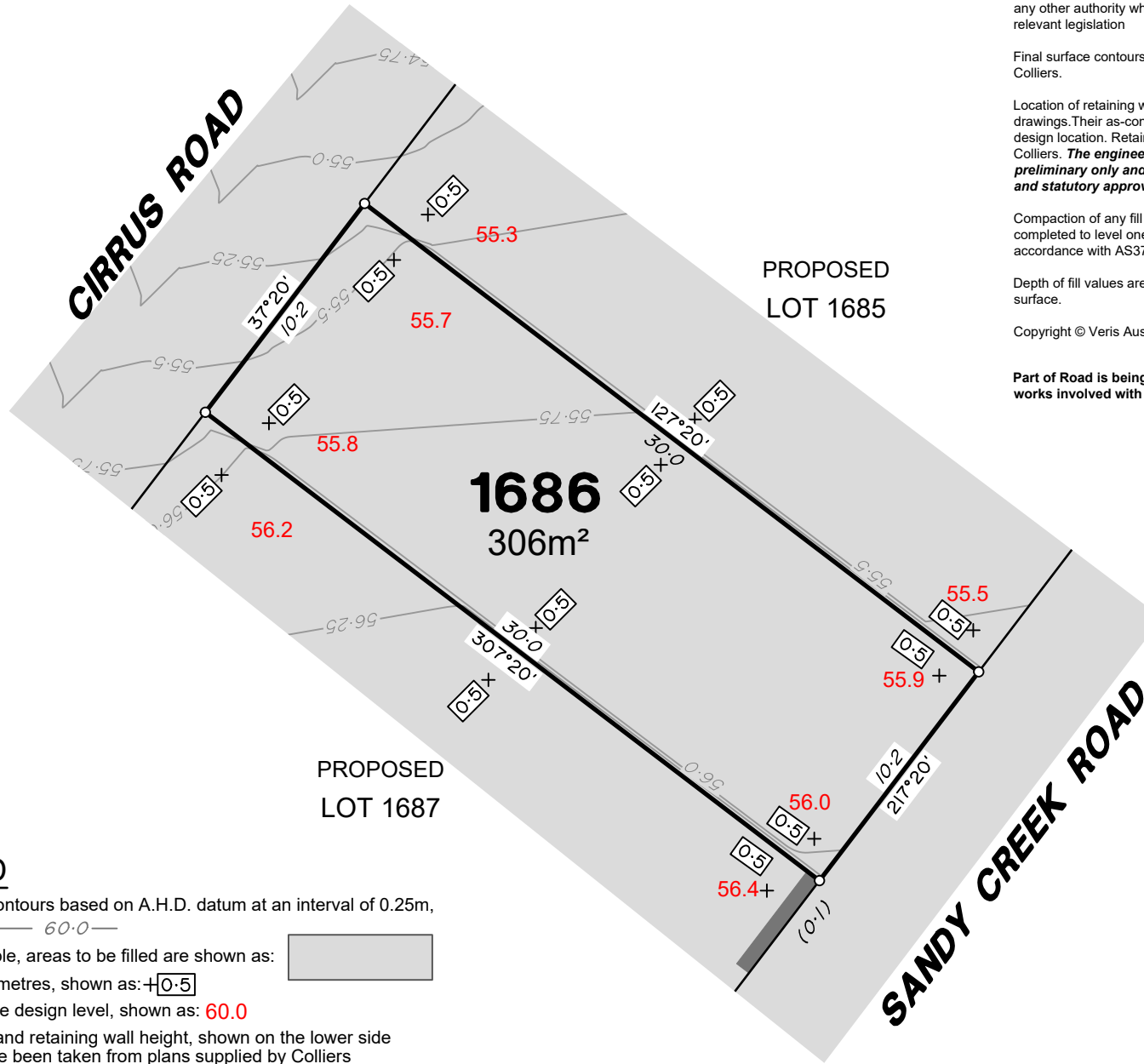
veris

BRISBANE (07) 3666 4700 WHITSUNDAYS (07) 4945 6600

MACKAY (07) 4957 9700 CAIRNS (07) 4252 9400

veris.com.au
ACN 615 735 727
Veris Australia Pty Ltd

Drawing No 430109-DP-1685 Issue A



LEGEND

Final surface contours based on A.H.D. datum at an interval of 0.25m, shown as: 60.0

Where applicable, areas to be filled are shown as:

Depth of fill, in metres, shown as: $+0.5$

Finished surface design level, shown as: 60.0

Retaining wall and retaining wall height, shown on the lower side of the wall, have been taken from plans supplied by Colliers and shown as:

Bin Pad Location shown as: $(1-2)$

Bin Pad Location shown as:



ADDITIONAL NOTES:

The LOT dimensions and area shown hereon are subject to final field survey and also to the requirements of Council and any other authority which may have requirements under any relevant legislation

Final surface contours shown hereon have been supplied by Colliers.

Location of retaining walls are as shown on Engineering design drawings. Their as-constructed location may differ from their design location. Retaining wall heights have been supplied by Colliers. **The engineering detail shown hereon are preliminary only and are subject to change in final design and statutory approvals**

Compaction of any fill material placed on this site shall be completed to level one inspection and testing services in accordance with AS3798-2007.

Depth of fill values are calculated to the pre-development surface.

Copyright © Veris Australia Pty Ltd August 2024.

Part of Road is being approved to be closed as part of works involved with Stage 4B.

FLAGSTONE PRECINCT 1 STAGE 4B For PEET FLAGSTONE CITY PTY LTD

IMPORTANT NOTES:

(These notes are an integral part of this plan)

This plan has been prepared for PEET FLAGSTONE CITY PTY LTD, for the purposes of **A Disclosure Plan Under the Land Sales Act 1984 (as amended)**. It is not to be used by any other person or corporation or for any other purposes and is subject to the following limitations:

Please refer to the approved Development Application for conditions relating to the LOT and to approved Operational Works drawings for services location and possible easements.

THESE DESIGNS AND DRAWINGS ARE COPYRIGHT AND ARE NOT TO BE USED OR REPRODUCED WITHOUT THE WRITTEN PERMISSION OF VERIS

Data Sources

Cadastral Boundaries
30109-LC-Master(DG) F594 2014.dwg

Engineering Design
23-0202_X_BASE_DESIGN [STAGE 4B].dwg

Final Surface Contours
FLAGSTONE - STAGE 4ABC - DISCLOSURE INFO
- 16-07-2024 - Design Tin.dwg

Depth of Fill
FLAGSTONE - STAGE 4ABC - DISCLOSURE INFO
- 16 07 2024 - Depth Contours.dwg

Retaining Wall Heights
FLAGSTONE - STAGE 4ABC - DISCLOSURE INFO
- 16 07 2024 - EW Pads.dwg

Issue/Revisions	Date	Drawn
A Original	28/08/2024	TEM

Locality: FLAGSTONE
Local Authority: LOGAN CITY COUNCIL
Horizontal Meridian: MGA Zone 56
Vertical Level Datum: AHD D
Scale: 1:250 @ A4
Designed: Colliers
Drawn: TEM 28/08/2024
Checked: 28/08/2024
Plot Date: 28 Aug, 2024
Computer File Ref: 430109-St4B-DP-(A).dwg

DISCLOSURE PLAN of Proposed LOT 1686

being part of
Lot 2 on SP339534
& Road to be Closed



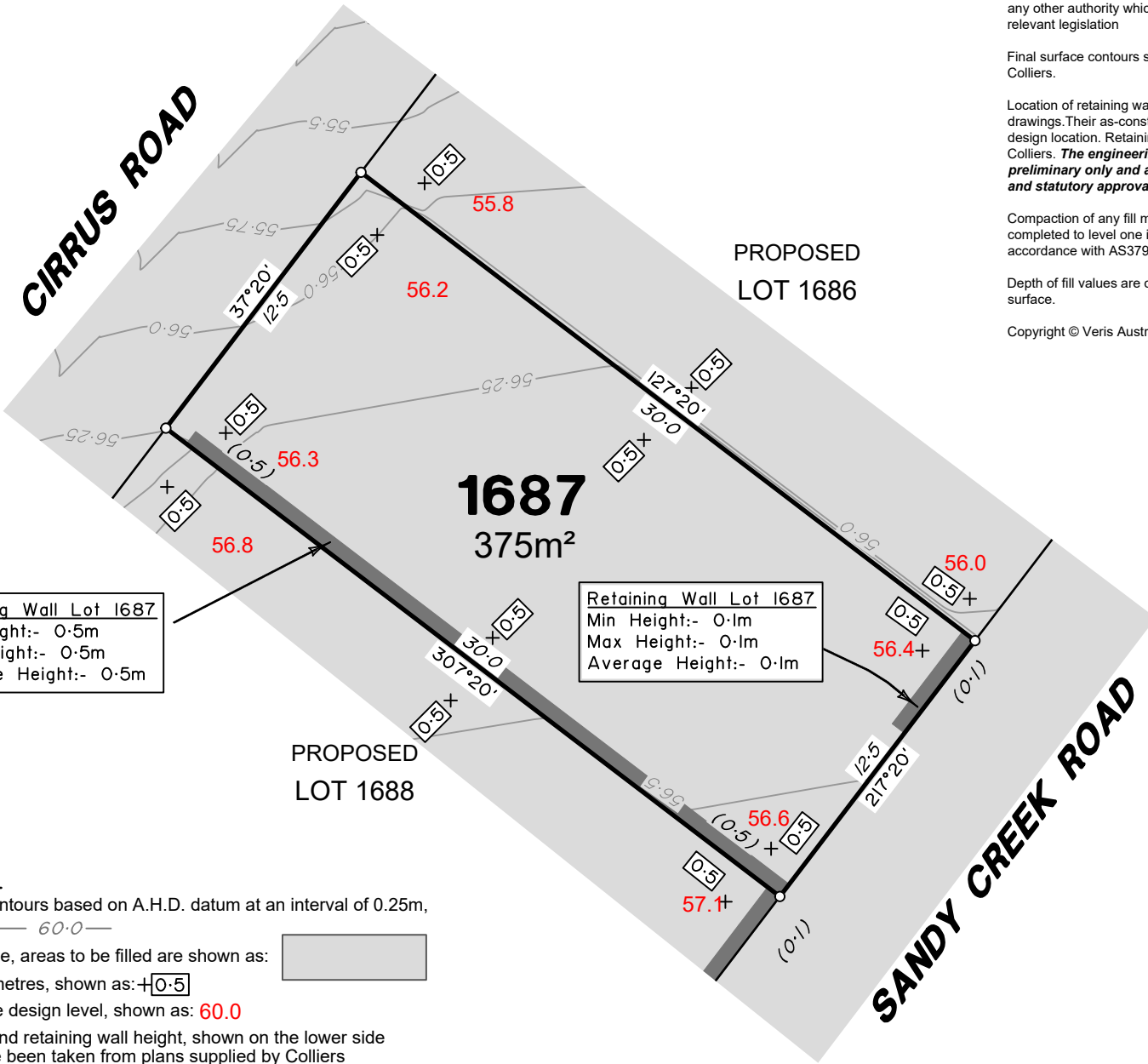
veris

BRISBANE WHITSUNDAYS
(07) 3666 4700 (07) 4945 6600

MACKAY CAIRNS
(07) 4957 9700 (07) 4252 9400

veris.com.au
ACN 615 735 727
Veris Australia Pty Ltd

Drawing No Issue
430109-DP-1686 A




Retaining Wall Lot 1687
 Min Height:- 0.5m
 Max Height:- 0.5m
 Average Height:- 0.5m

Retaining Wall Lot 1687
 Min Height:- 0.1m
 Max Height:- 0.1m
 Average Height:- 0.1m

LEGEND

- Final surface contours based on A.H.D. datum at an interval of 0.25m, shown as: 60.0
- Where applicable, areas to be filled are shown as:
- Depth of fill, in metres, shown as: $+0.5$
- Finished surface design level, shown as: 60.0
- Retaining wall and retaining wall height, shown on the lower side of the wall, have been taken from plans supplied by Colliers and shown as:
- Bin Pad Location shown as:



ADDITIONAL NOTES:
 The LOT dimensions and area shown hereon are subject to final field survey and also to the requirements of Council and any other authority which may have requirements under any relevant legislation

Final surface contours shown hereon have been supplied by Colliers.

Location of retaining walls are as shown on Engineering design drawings. Their as-constructed location may differ from their design location. Retaining wall heights have been supplied by Colliers. **The engineering detail shown hereon are preliminary only and are subject to change in final design and statutory approvals**

Compaction of any fill material placed on this site shall be completed to level one inspection and testing services in accordance with AS3798-2007.

Depth of fill values are calculated to the pre-development surface.

Copyright © Veris Australia Pty Ltd August 2024.

**FLAGSTONE
 PRECINCT 1 STAGE 4B**
 For
**PEET FLAGSTONE
 CITY PTY LTD**

IMPORTANT NOTES:
 (These notes are an integral part of this plan)
 This plan has been prepared for PEET FLAGSTONE CITY PTY LTD, for the purposes of **A Disclosure Plan Under the Land Sales Act 1984 (as amended)**. It is not to be used by any other person or corporation or for any other purposes and is subject to the following limitations:

Please refer to the approved Development Application for conditions relating to the LOT and to approved Operational Works drawings for services location and possible easements.

THESE DESIGNS AND DRAWINGS ARE COPYRIGHT AND ARE NOT TO BE USED OR REPRODUCED WITHOUT THE WRITTEN PERMISSION OF VERIS

Data Sources

Cadastral Boundaries	30109-LC-Master(DG) FS94 2014.dwg
Engineering Design	23-0202_X_BASE_DESIGN [STAGE 4B].dwg
Final Surface Contours	FLAGSTONE - STAGE 4ABC - DISCLOSURE INFO - 16-07-2024 - Design Tin.dwg
Depth of Fill	FLAGSTONE - STAGE 4ABC - DISCLOSURE INFO - 16-07-2024 - Depth Contours.dwg
Retaining Wall Heights	FLAGSTONE - STAGE 4ABC - DISCLOSURE INFO - 16-07-2024 - EW Pads.dwg

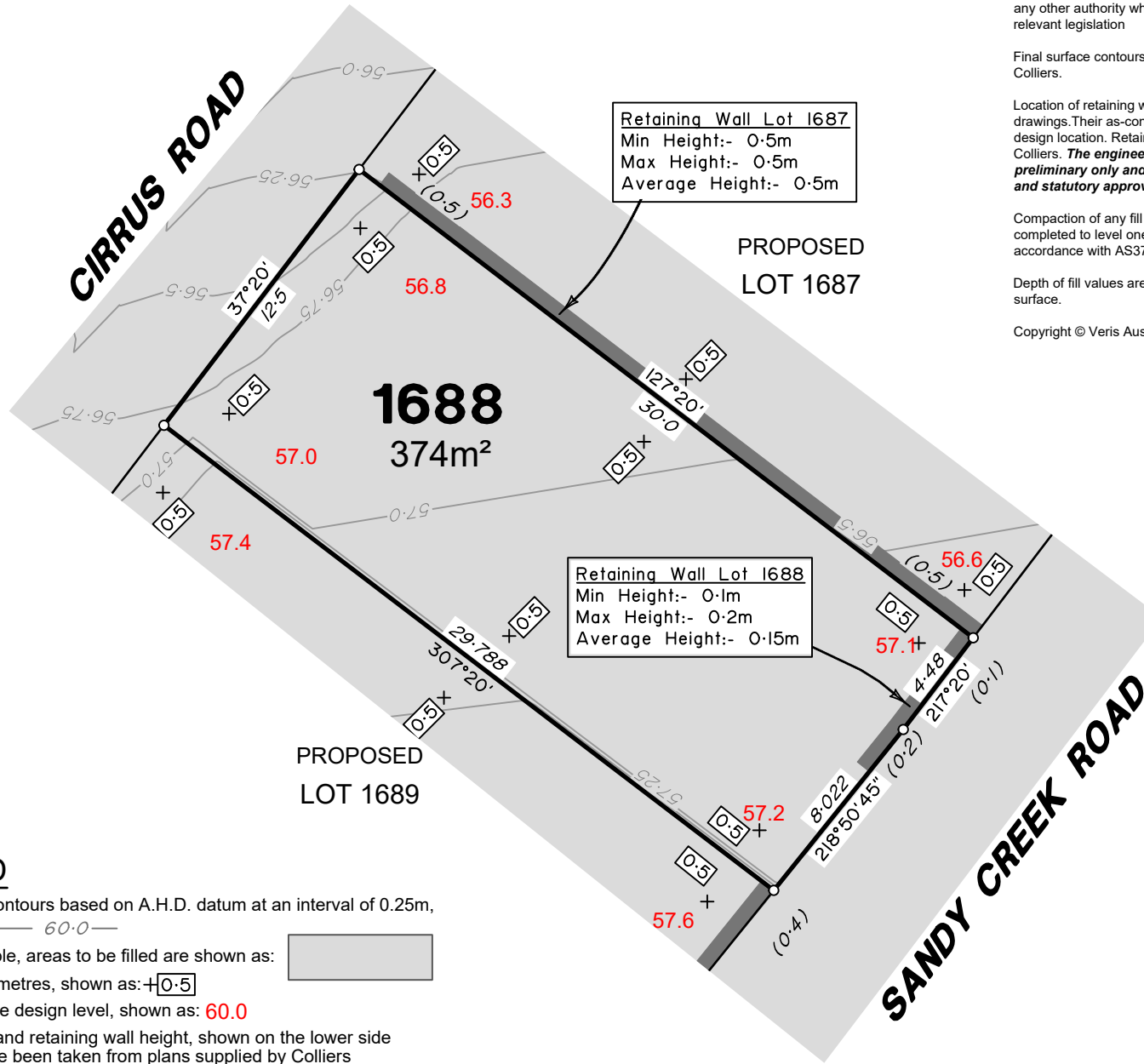
Issue/Revisions	Date	TEM	Drawn
A	Original	28/08/2024	TEM

Locality:	FLAGSTONE
Local Authority:	LOGAN CITY COUNCIL
Horizontal Meridian:	MGA Zone 56
Vertical Level Datum:	AHD D
Scale:	1:250 @ A4
Designed:	Colliers
Drawn:	TEM 28/08/2024
Checked:	28/08/2024
Plot Date:	28 Aug, 2024
Computer File Ref:	430109-ST4B-DP-(A).dwg

**DISCLOSURE PLAN
 of Proposed Lot 1687**
 being part of
 Lot 2 on SP339534



BRISBANE (07) 3666 4700 WHITSUNDAYS (07) 4945 6600
 MACKAY (07) 4957 9700 CAIRNS (07) 4252 9400
 veris.com.au
 ACN 615 735 727
 Veris Australia Pty Ltd



Retaining Wall Lot 1687
 Min Height:- 0.5m
 Max Height:- 0.5m
 Average Height:- 0.5m

Retaining Wall Lot 1688
 Min Height:- 0.1m
 Max Height:- 0.2m
 Average Height:- 0.15m

ADDITIONAL NOTES:
 The LOT dimensions and area shown hereon are subject to final field survey and also to the requirements of Council and any other authority which may have requirements under any relevant legislation

Final surface contours shown hereon have been supplied by Colliers.

Location of retaining walls are as shown on Engineering design drawings. Their as-constructed location may differ from their design location. Retaining wall heights have been supplied by Colliers. **The engineering detail shown hereon are preliminary only and are subject to change in final design and statutory approvals**

Compaction of any fill material placed on this site shall be completed to level one inspection and testing services in accordance with AS3798-2007.

Depth of fill values are calculated to the pre-development surface.

Copyright © Veris Australia Pty Ltd August 2024.

**FLAGSTONE
 PRECINCT 1 STAGE 4B**
 For
**PEET FLAGSTONE
 CITY PTY LTD**

IMPORTANT NOTES:
 (These notes are an integral part of this plan)
 This plan has been prepared for PEET FLAGSTONE CITY PTY LTD, for the purposes of a Disclosure Plan under the Land Sales Act 1984 (as amended). It is not to be used by any other person or corporation or for any other purposes and is subject to the following limitations:
 Please refer to the approved Development Application for conditions relating to the LOT and to approved Operational Works drawings for services location and possible easements.

These designs and drawings are copyright and are not to be used or reproduced without the written permission of Veris

Data Sources

Cadastral Boundaries	30109-LC-Master(DG) F594 2014.dwg
Engineering Design	23-0202_X_BASE_DESIGN [STAGE 4B].dwg
Final Surface Contours	FLAGSTONE - STAGE 4ABC - DISCLOSURE INFO - 16-07-2024 - Design Tin.dwg
Depth of Fill	FLAGSTONE - STAGE 4ABC - DISCLOSURE INFO - 16-07-2024 - Depth Contours.dwg
Retaining Wall Heights	FLAGSTONE - STAGE 4ABC - DISCLOSURE INFO - 16-07-2024 - EW Pads.dwg

Issue	Revisions	Date	Drawn
A	Original	28/08/2024	TEM

Locality:	FLAGSTONE
Local Authority:	LOGAN CITY COUNCIL
Horizontal Meridian:	MGA Zone 56
Vertical Level Datum:	AHD D
Scale:	1:250 @ A4
Designed:	Colliers
Drawn:	TEM 28/08/2024
Checked:	28/08/2024
Plot Date:	28 Aug, 2024
Computer File Ref:	430109-St4B-DP-(A).dwg

**DISCLOSURE PLAN
 of Proposed LOT 1688**
 being part of
 Lot 2 on SP339534




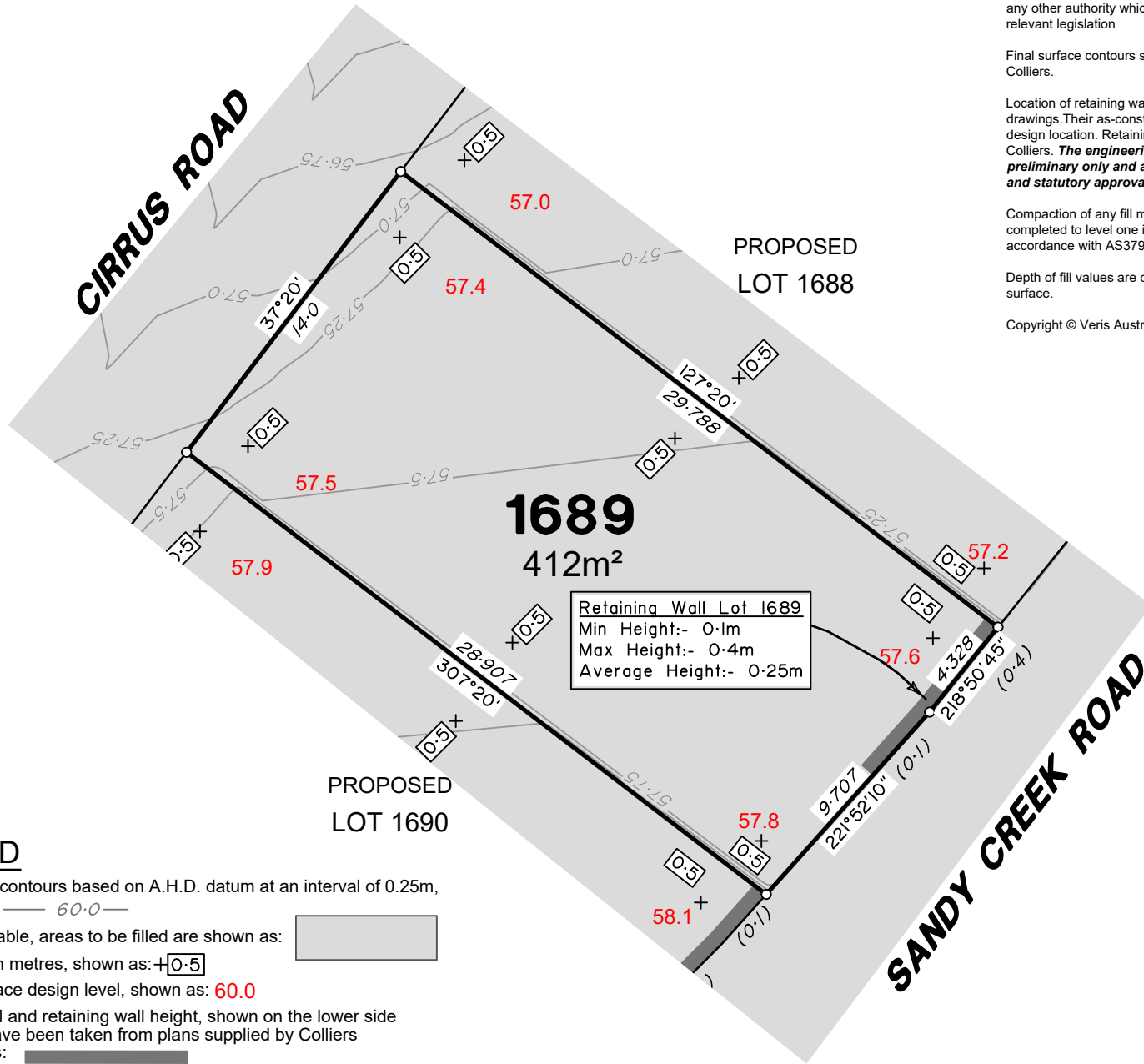
BRISBANE (07) 3686 4700 WHITSUNDAYS (07) 4945 6600
 MACKAY (07) 4957 9700 CAIRNS (07) 4252 9400
 veris.com.au
 ACN 615 735 727
 Veris Australia Pty Ltd

Drawing No 430109-DP-1688 Issue A

LEGEND

- Final surface contours based on A.H.D. datum at an interval of 0.25m, shown as: 60.0
- Where applicable, areas to be filled are shown as:
- Depth of fill, in metres, shown as: 0.5
- Finished surface design level, shown as: 60.0
- Retaining wall and retaining wall height, shown on the lower side of the wall, have been taken from plans supplied by Colliers and shown as: (1.2)
- Bin Pad Location shown as:





Retaining Wall Lot 1689
 Min Height:- 0.1m
 Max Height:- 0.4m
 Average Height:- 0.25m

ADDITIONAL NOTES:

The LOT dimensions and area shown hereon are subject to final field survey and also to the requirements of Council and any other authority which may have requirements under any relevant legislation

Final surface contours shown hereon have been supplied by Colliers.

Location of retaining walls are as shown on Engineering design drawings. Their as-constructed location may differ from their design location. Retaining wall heights have been supplied by Colliers. **The engineering detail shown hereon are preliminary only and are subject to change in final design and statutory approvals**

Compaction of any fill material placed on this site shall be completed to level one inspection and testing services in accordance with AS3798-2007.

Depth of fill values are calculated to the pre-development surface.

Copyright © Veris Australia Pty Ltd August 2024.

**FLAGSTONE
 PRECINCT 1 STAGE 4B**
 For
**PEET FLAGSTONE
 CITY PTY LTD**

IMPORTANT NOTES:

(These notes are an integral part of this plan)

This plan has been prepared for **PEET FLAGSTONE CITY PTY LTD**, for the purposes of **A Disclosure Plan Under the Land Sales Act 1984 (as amended)**. It is not to be used by any other person or corporation or for any other purposes and is subject to the following limitations:

Please refer to the approved Development Application for conditions relating to the LOT and to approved Operational Works drawings for services location and possible easements.

THESE DESIGNS AND DRAWINGS ARE COPYRIGHT AND ARE NOT TO BE USED OR REPRODUCED WITHOUT THE WRITTEN PERMISSION OF VERIS

Data Sources

Cadastral Boundaries
 30109-LC-Master(DG) F594 2014.dwg

Engineering Design
 23-0202_X_BASE_DESIGN [STAGE 4B].dwg

Final Surface Contours
 FLAGSTONE - STAGE 4ABC - DISCLOSURE INFO
 - 16-07-2024 - Design Tin.dwg

Depth of Fill
 FLAGSTONE - STAGE 4ABC - DISCLOSURE INFO
 - 16 07 2024 - Depth Contours.dwg

Retaining Wall Heights
 FLAGSTONE - STAGE 4ABC - DISCLOSURE INFO
 - 16 07 2024 - EW Pads.dwg

Issue	Revisions	Date	Drawn
A	Original	28/08/2024	TEM

Locality: FLAGSTONE
 Local Authority: LOGAN CITY COUNCIL
 Horizontal Meridian: MGA Zone 56
 Vertical Level Datum: AHD D
 Scale: 1:250 @ A4
 Designed: Colliers
 Drawn: TEM 28/08/2024
 Checked: 28/08/2024
 Plot Date: 28 Aug, 2024
 Computer File Ref: 430109-St4B-DP-(A).dwg

**DISCLOSURE PLAN
 of Proposed Lot 1689**
 being part of
 Lot 2 on SP339534



BRISBANE WHITSUNDAYS
 (07) 3666 4700 (07) 4945 6600

MACKAY CAIRNS
 (07) 4957 9700 (07) 4252 9400

veris.com.au
 ACN 615 735 727
 Veris Australia Pty Ltd

Drawing No 430109-DP-1689 Issue A

LEGEND

Final surface contours based on A.H.D. datum at an interval of 0.25m, shown as: 60.0

Where applicable, areas to be filled are shown as:

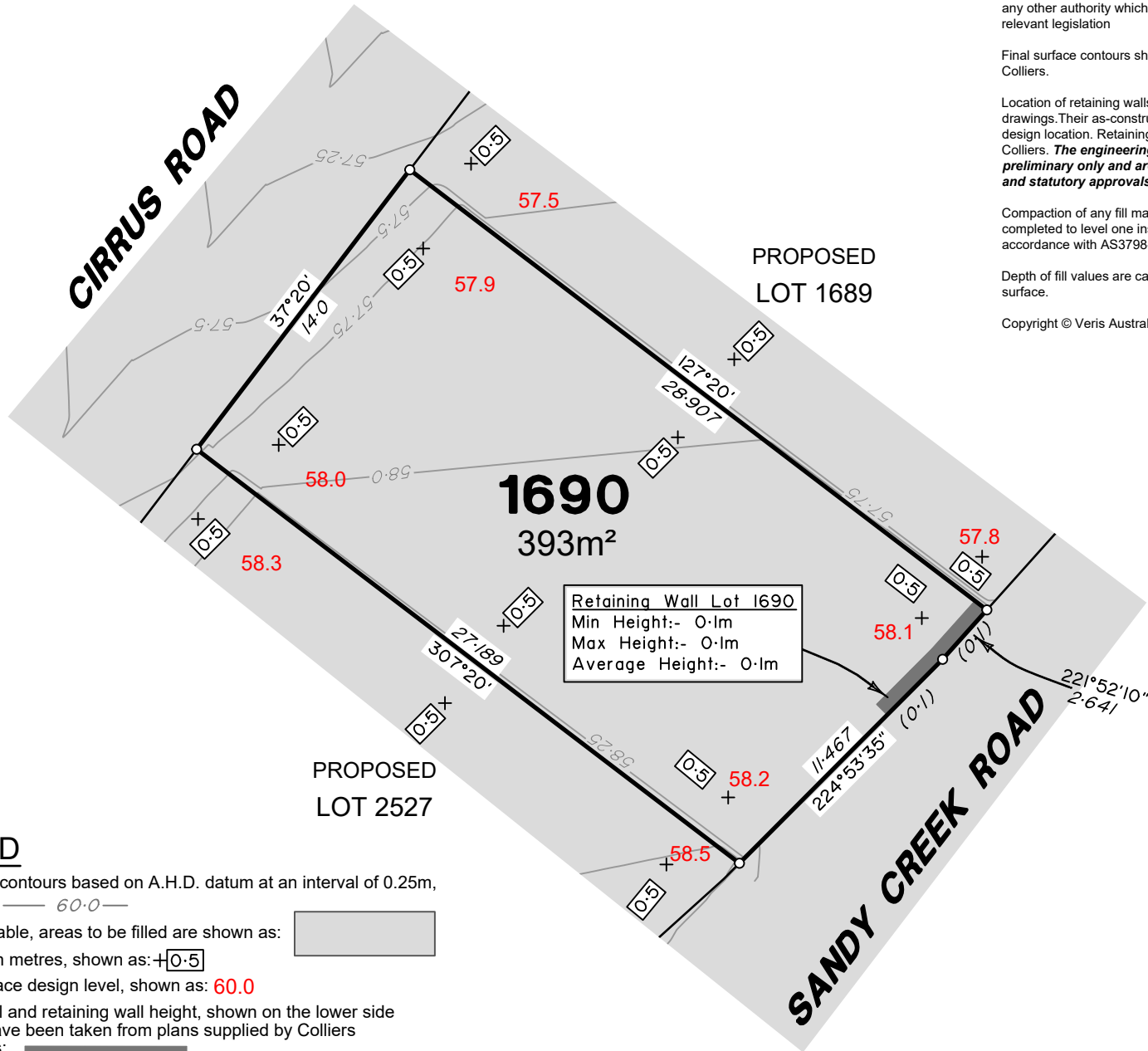
Depth of fill, in metres, shown as: 0.5

Finished surface design level, shown as: 60.0

Retaining wall and retaining wall height, shown on the lower side of the wall, have been taken from plans supplied by Colliers and shown as: (1-2)

Bin Pad Location shown as:





Retaining Wall Lot 1690
 Min Height:- 0.1m
 Max Height:- 0.1m
 Average Height:- 0.1m

ADDITIONAL NOTES:
 The LOT dimensions and area shown hereon are subject to final field survey and also to the requirements of Council and any other authority which may have requirements under any relevant legislation

Final surface contours shown hereon have been supplied by Colliers.

Location of retaining walls are as shown on Engineering design drawings. Their as-constructed location may differ from their design location. Retaining wall heights have been supplied by Colliers. **The engineering detail shown hereon are preliminary only and are subject to change in final design and statutory approvals**

Compaction of any fill material placed on this site shall be completed to level one inspection and testing services in accordance with AS3798-2007.

Depth of fill values are calculated to the pre-development surface.

Copyright © Veris Australia Pty Ltd August 2024.

**FLAGSTONE
 PRECINCT 1 STAGE 4B**
 For
**PEET FLAGSTONE
 CITY PTY LTD**

IMPORTANT NOTES:
 (These notes are an integral part of this plan)
 This plan has been prepared for **PEET FLAGSTONE CITY PTY LTD**, for the purposes of **A Disclosure Plan Under the Land Sales Act 1984 (as amended)**. It is not to be used by any other person or corporation or for any other purposes and is subject to the following limitations:
 Please refer to the approved Development Application for conditions relating to the LOT and to approved Operational Works drawings for services location and possible easements.

THESE DESIGNS AND DRAWINGS ARE COPYRIGHT AND ARE NOT TO BE USED OR REPRODUCED WITHOUT THE WRITTEN PERMISSION OF VERIS

Data Sources

Cadastral Boundaries	30109-LC-Master(DG) F594 2014.dwg
Engineering Design	23-0202_X_BASE_DESIGN [STAGE 4B].dwg
Final Surface Contours	FLAGSTONE - STAGE 4ABC - DISCLOSURE INFO - 16-07-2024 - Design Tin.dwg
Depth of Fill	FLAGSTONE - STAGE 4ABC - DISCLOSURE INFO - 16-07-2024 - Depth Contours.dwg
Retaining Wall Heights	FLAGSTONE - STAGE 4ABC - DISCLOSURE INFO - 16-07-2024 - EW Pads.dwg

Issue/Revisions	Date	Drawn
A Original	28/08/2024	TEM

Locality: FLAGSTONE
 Local Authority: LOGAN CITY COUNCIL
 Horizontal Meridian: MGA Zone 56
 Vertical Level Datum: AHD D
 Scale: 1:250 @ A4
 Designed: Colliers
 Drawn: TEM 28/08/2024
 Checked: 28/08/2024
 Plot Date: 28 Aug, 2024
 Computer File Ref: 430109-ST4B-DP-(A).dwg

**DISCLOSURE PLAN
 of Proposed Lot 1690**
 being part of
 Lot 2 on SP339534




veris

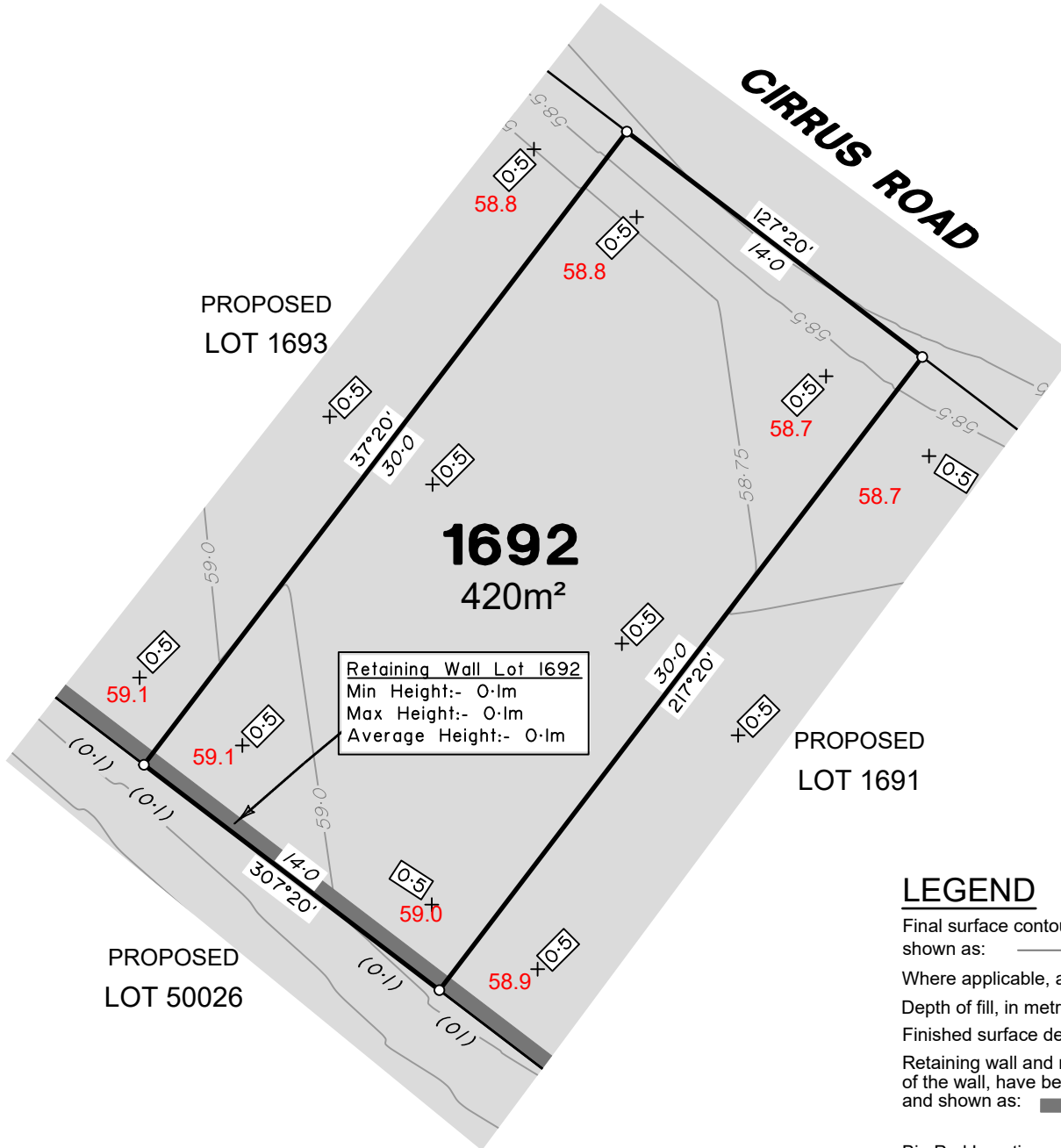
BRISBANE (07) 3686 4700 WHITSUNDAYS (07) 4945 6600
 MACKAY (07) 4957 9700 CAIRNS (07) 4252 9400
 veris.com.au
 ACN 615 735 727
 Veris Australia Pty Ltd

Drawing No 430109-DP-1690 Issue A

LEGEND

- Final surface contours based on A.H.D. datum at an interval of 0.25m, shown as: 60.0
- Where applicable, areas to be filled are shown as:
- Depth of fill, in metres, shown as: 0.5
- Finished surface design level, shown as: 60.0
- Retaining wall and retaining wall height, shown on the lower side of the wall, have been taken from plans supplied by Colliers and shown as: (1.2)
- Bin Pad Location shown as:





Retaining Wall Lot 1692
 Min Height:- 0.1m
 Max Height:- 0.1m
 Average Height:- 0.1m

ADDITIONAL NOTES:

The LOT dimensions and area shown hereon are subject to final field survey and also to the requirements of Council and any other authority which may have requirements under any relevant legislation

Final surface contours shown hereon have been supplied by Colliers.

Location of retaining walls are as shown on Engineering design drawings. Their as-constructed location may differ from their design location. Retaining wall heights have been supplied by Colliers. **The engineering detail shown hereon are preliminary only and are subject to change in final design and statutory approvals**

Compaction of any fill material placed on this site shall be completed to level one inspection and testing services in accordance with AS3798-2007.

Depth of fill values are calculated to the pre-development surface.

Copyright © Veris Australia Pty Ltd August 2024.

**FLAGSTONE
 PRECINCT 1 STAGE 4B**
 For
**PEET FLAGSTONE
 CITY PTY LTD**

IMPORTANT NOTES:

(These notes are an integral part of this plan)

This plan has been prepared for **PEET FLAGSTONE CITY PTY LTD**, for the purposes of **A Disclosure Plan Under the Land Sales Act 1984 (as amended)**. It is not to be used by any other person or corporation or for any other purposes and is subject to the following limitations:

Please refer to the approved Development Application for conditions relating to the LOT and to approved Operational Works drawings for services location and possible easements.

THESE DESIGNS AND DRAWINGS ARE COPYRIGHT AND ARE NOT TO BE USED OR REPRODUCED WITHOUT THE WRITTEN PERMISSION OF VERIS

Data Sources

Cadastral Boundaries	30109-LC-Master(DG) FS94 2014.dwg
Engineering Design	23-0202_X_BASE_DESIGN [STAGE 4B].dwg
Final Surface Contours	FLAGSTONE - STAGE 4ABC - DISCLOSURE INFO - 16-07-2024 - Design Tin.dwg
Depth of Fill	FLAGSTONE - STAGE 4ABC - DISCLOSURE INFO - 16-07-2024 - Depth Contours.dwg
Retaining Wall Heights	FLAGSTONE - STAGE 4ABC - DISCLOSURE INFO - 16-07-2024 - EW Pads.dwg

Issue	Revisions	Date	Drawn
A	Original	28/08/2024	TEM

Locality: FLAGSTONE
 Local Authority: LOGAN CITY COUNCIL
 Horizontal Meridian: MGA Zone 56
 Vertical Level Datum: AHD D
 Scale: 1:250 @ A4
 Designed: Colliers
 Drawn: TEM 28/08/2024
 Checked: 28/08/2024
 Plot Date: 28 Aug, 2024
 Computer File Ref: 430109-St4B-DP-(A).dwg

**DISCLOSURE PLAN
 of Proposed Lot 1692**
 being part of
 Lot 2 on SP339534



BRISBANE (07) 3686 4700 WHITSUNDAYS (07) 4945 6600
 MACKAY (07) 4957 9700 CAIRNS (07) 4252 9400
 veris.com.au
 ACN 615 735 727
 Veris Australia Pty Ltd

Drawing No 430109-DP-1692 Issue A

LEGEND

Final surface contours based on A.H.D. datum at an interval of 0.25m, shown as: — 60.0 —

Where applicable, areas to be filled are shown as:

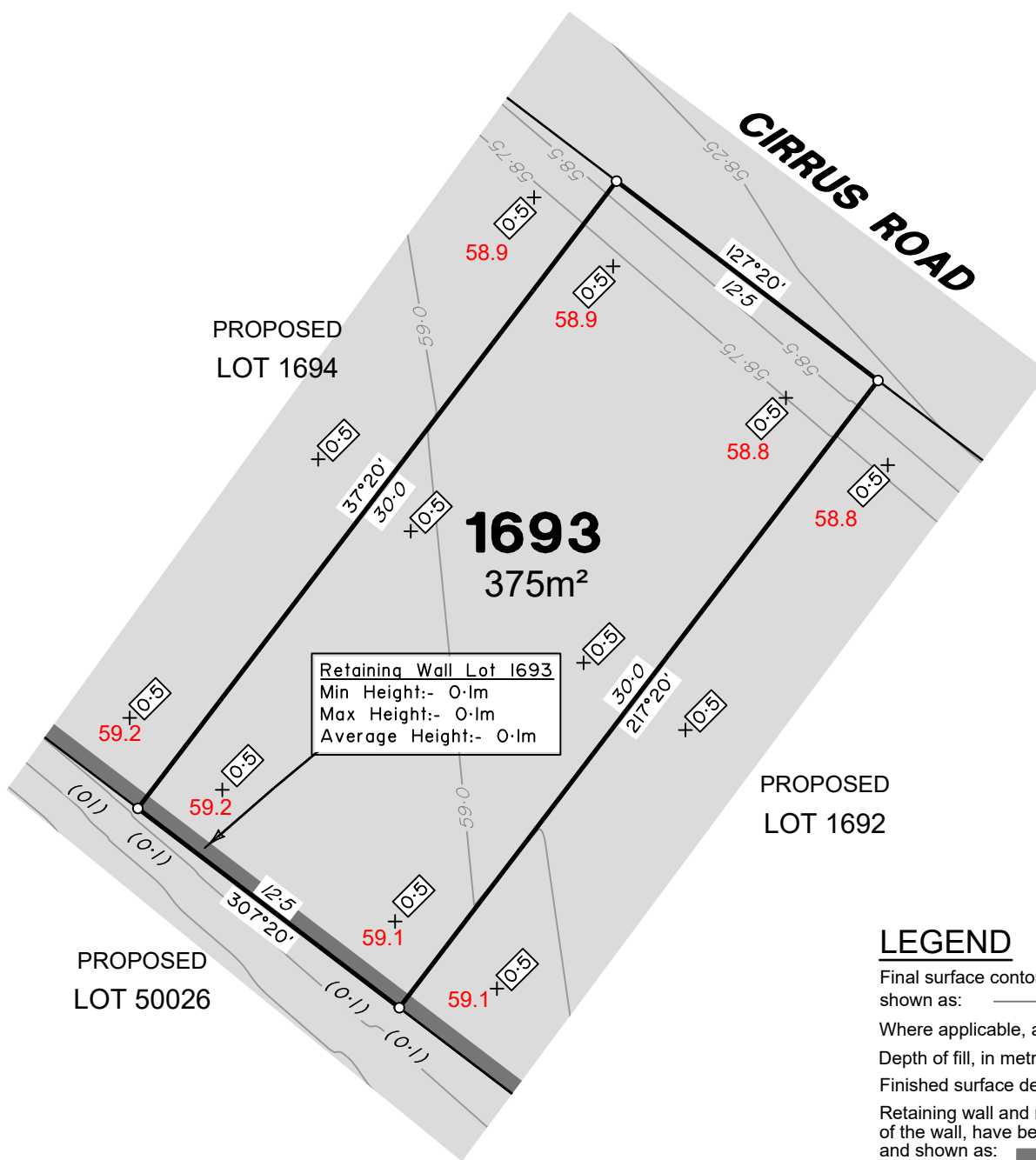
Depth of fill, in metres, shown as: +0.5

Finished surface design level, shown as: 60.0

Retaining wall and retaining wall height, shown on the lower side of the wall, have been taken from plans supplied by Colliers and shown as:

Bin Pad Location shown as:





ADDITIONAL NOTES:

The LOT dimensions and area shown hereon are subject to final field survey and also to the requirements of Council and any other authority which may have requirements under any relevant legislation

Final surface contours shown hereon have been supplied by Colliers.

Location of retaining walls are as shown on Engineering design drawings. Their as-constructed location may differ from their design location. Retaining wall heights have been supplied by Colliers. **The engineering detail shown hereon are preliminary only and are subject to change in final design and statutory approvals**

Compaction of any fill material placed on this site shall be completed to level one inspection and testing services in accordance with AS3798-2007.

Depth of fill values are calculated to the pre-development surface.

Copyright © Veris Australia Pty Ltd August 2024.

**FLAGSTONE
PRECINCT 1 STAGE 4B**
For
**PEET FLAGSTONE
CITY PTY LTD**

IMPORTANT NOTES:

(These notes are an integral part of this plan)

This plan has been prepared for **PEET FLAGSTONE CITY PTY LTD**, for the purposes of **A Disclosure Plan Under the Land Sales Act 1984 (as amended)**. It is not to be used by any other person or corporation or for any other purposes and is subject to the following limitations:

Please refer to the approved Development Application for conditions relating to the LOT and to approved Operational Works drawings for services location and possible easements.

THESE DESIGNS AND DRAWINGS ARE COPYRIGHT AND ARE NOT TO BE USED OR REPRODUCED WITHOUT THE WRITTEN PERMISSION OF VERIS

Data Sources

Cadastral Boundaries
30109-LC-Master(DG) FS94 2014.dwg

Engineering Design
23-0202_X_BASE_DESIGN [STAGE 4B].dwg

Final Surface Contours
FLAGSTONE - STAGE 4ABC - DISCLOSURE INFO - 16-07-2024 - Design Tin.dwg

Depth of Fill
FLAGSTONE - STAGE 4ABC - DISCLOSURE INFO - 16-07-2024 - Depth Contours.dwg

Retaining Wall Heights
FLAGSTONE - STAGE 4ABC - DISCLOSURE INFO - 16-07-2024 - EW Pads.dwg

Issue	Revisions	Date	Drawn
A	Original	28/08/2024	TEM

Locality: FLAGSTONE
Local Authority: LOGAN CITY COUNCIL
Horizontal Meridian: MGA Zone 56
Vertical Level Datum: AHD D
Scale: 1:250 @ A4
Designed: Colliers
Drawn: TEM 28/08/2024
Checked: 28/08/2024
Plot Date: 28 Aug, 2024
Computer File Ref: 430109-St4B-DP-(A).dwg

**DISCLOSURE PLAN
of Proposed LOT 1693**
being part of
Lot 2 on SP339534



BRISBANE (07) 3666 4700 WHITSUNDAYS (07) 4945 6600

MACKAY (07) 4957 9700 CAIRNS (07) 4252 9400

veris.com.au
ACN 615 735 727
Veris Australia Pty Ltd

Drawing No
430109-DP-1693

Issue
A

LEGEND

Final surface contours based on A.H.D. datum at an interval of 0.25m, shown as: — 60.0 —

Where applicable, areas to be filled are shown as:

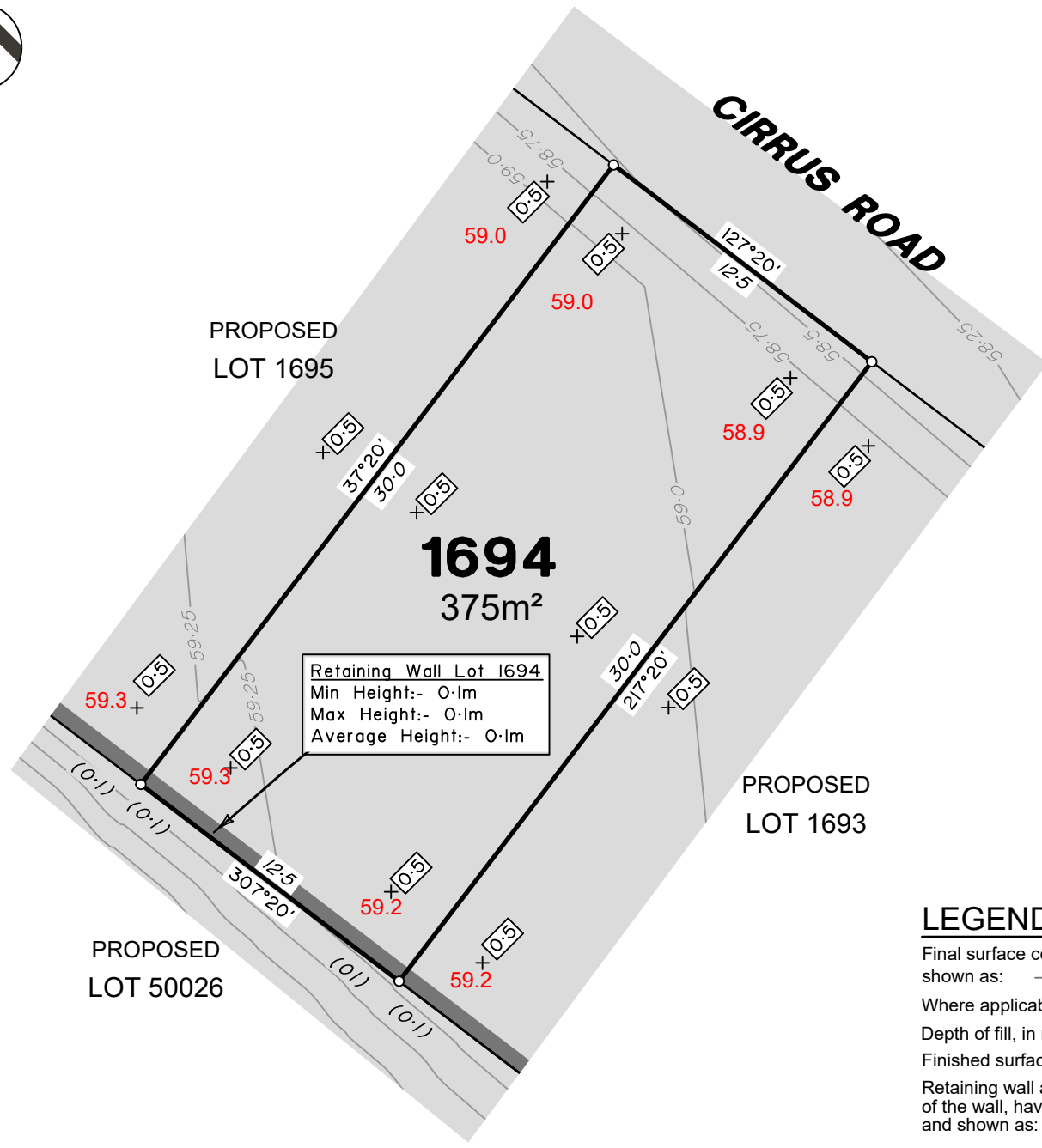
Depth of fill, in metres, shown as: +0.5

Finished surface design level, shown as: 60.0

Retaining wall and retaining wall height, shown on the lower side of the wall, have been taken from plans supplied by Colliers and shown as:

Bin Pad Location shown as: * (1-2)

12.5m 25m 37.5m
50 mm 100 mm 150 mm SCALE BAR



Retaining Wall Lot 1694
 Min Height:- 0.1m
 Max Height:- 0.1m
 Average Height:- 0.1m

ADDITIONAL NOTES:

The LOT dimensions and area shown hereon are subject to final field survey and also to the requirements of Council and any other authority which may have requirements under any relevant legislation

Final surface contours shown hereon have been supplied by Colliers.

Location of retaining walls are as shown on Engineering design drawings. Their as-constructed location may differ from their design location. Retaining wall heights have been supplied by Colliers. **The engineering detail shown hereon are preliminary only and are subject to change in final design and statutory approvals**

Compaction of any fill material placed on this site shall be completed to level one inspection and testing services in accordance with AS3798-2007.

Depth of fill values are calculated to the pre-development surface.

Copyright © Veris Australia Pty Ltd August 2024.

**FLAGSTONE
 PRECINCT 1 STAGE 4B**
 For
**PEET FLAGSTONE
 CITY PTY LTD**

IMPORTANT NOTES:

(These notes are an integral part of this plan)

This plan has been prepared for **PEET FLAGSTONE CITY PTY LTD**, for the purposes of **A Disclosure Plan Under the Land Sales Act 1984 (as amended)**.

It is not to be used by any other person or corporation or for any other purposes and is subject to the following limitations:

Please refer to the approved Development Application for conditions relating to the LOT and to approved Operational Works drawings for services location and possible easements.

THESE DESIGNS AND DRAWINGS ARE COPYRIGHT AND ARE NOT TO BE USED OR REPRODUCED WITHOUT THE WRITTEN PERMISSION OF VERIS

Data Sources

Cadastral Boundaries
 30109-LC-Master(DG) FS94 2014.dwg

Engineering Design
 23-0202_X_BASE_DESIGN [STAGE 4B].dwg

Final Surface Contours
 FLAGSTONE - STAGE 4ABC - DISCLOSURE INFO - 16-07-2024 - Design Tin.dwg

Depth of Fill
 FLAGSTONE - STAGE 4ABC - DISCLOSURE INFO - 16-07-2024 - Depth Contours.dwg

Retaining Wall Heights
 FLAGSTONE - STAGE 4ABC - DISCLOSURE INFO - 16-07-2024 - EW Pads.dwg

Issue	Revisions	Date	Drawn
A	Original	28/08/2024	TEM

Locality: FLAGSTONE
 Local Authority: LOGAN CITY COUNCIL
 Horizontal Meridian: MGA Zone 56
 Vertical Level Datum: AHD D
 Scale: 1:250 @ A4
 Designed: Colliers
 Drawn: TEM 28/08/2024
 Checked: 28/08/2024
 Plot Date: 28 Aug, 2024
 Computer File Ref: 430109-St4B-DP-(A).dwg

**DISCLOSURE PLAN
 of Proposed LOT 1694**
 being part of
 Lot 2 on SP339534



BRISBANE (07) 3686 4700 WHITSUNDAYS (07) 4945 6600

MACKAY (07) 4957 9700 CAIRNS (07) 4252 9400

veris.com.au
 ACN 615 735 727
 Veris Australia Pty Ltd

Drawing No
430109-DP-1694 Issue
A

LEGEND

Final surface contours based on A.H.D. datum at an interval of 0.25m, shown as: 60.0

Where applicable, areas to be filled are shown as:

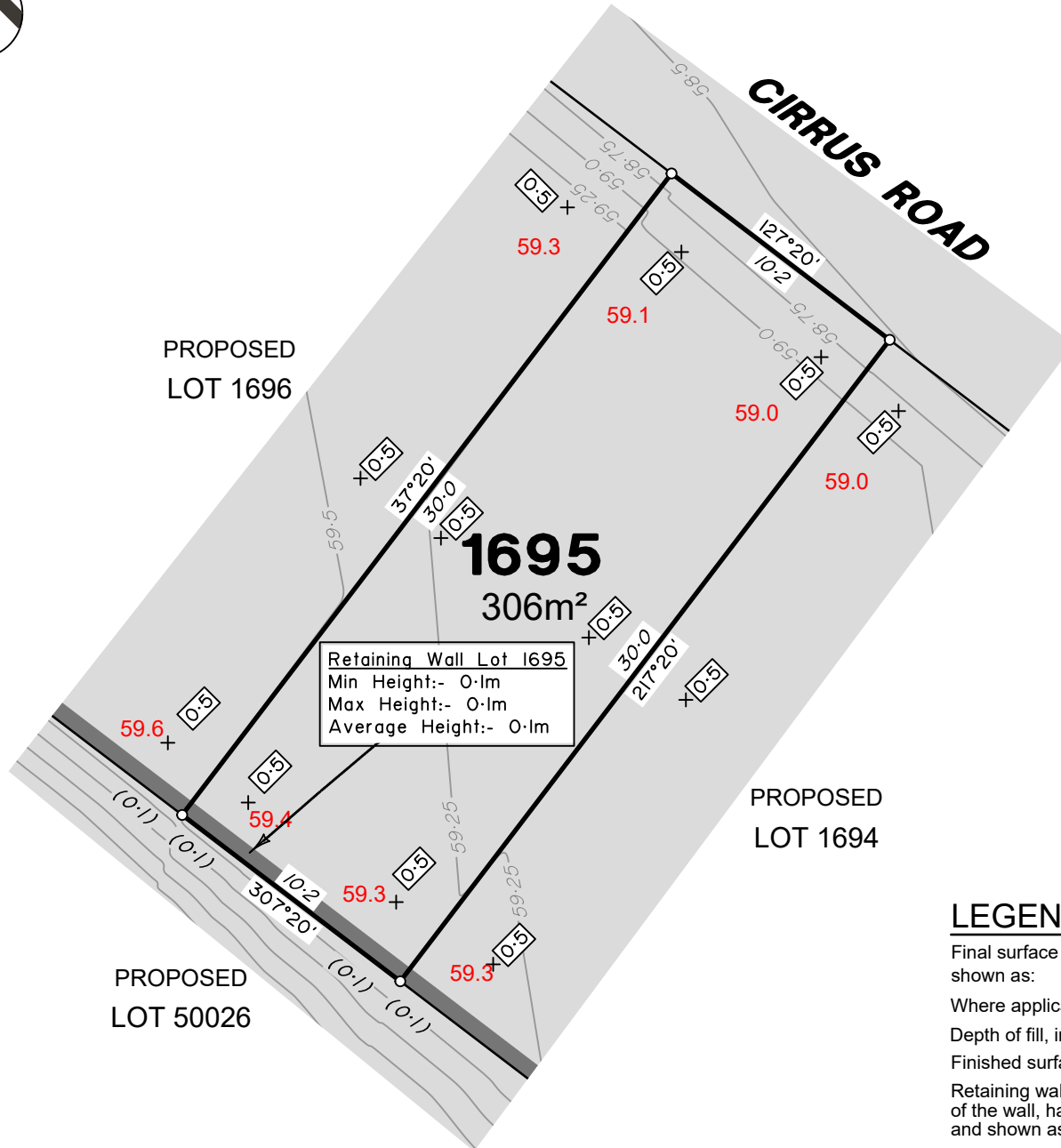
Depth of fill, in metres, shown as: +0.5

Finished surface design level, shown as: 60.0

Retaining wall and retaining wall height, shown on the lower side of the wall, have been taken from plans supplied by Colliers and shown as:

Bin Pad Location shown as:

12.5m 25m 37.5m
 50 mm 100 mm 150 mm SCALE BAR



Retaining Wall Lot 1695
 Min Height:- 0.1m
 Max Height:- 0.1m
 Average Height:- 0.1m

ADDITIONAL NOTES:

The LOT dimensions and area shown hereon are subject to final field survey and also to the requirements of Council and any other authority which may have requirements under any relevant legislation

Final surface contours shown hereon have been supplied by Colliers.

Location of retaining walls are as shown on Engineering design drawings. Their as-constructed location may differ from their design location. Retaining wall heights have been supplied by Colliers. **The engineering detail shown hereon are preliminary only and are subject to change in final design and statutory approvals**

Compaction of any fill material placed on this site shall be completed to level one inspection and testing services in accordance with AS3798-2007.

Depth of fill values are calculated to the pre-development surface.

Copyright © Veris Australia Pty Ltd August 2024.

**FLAGSTONE
 PRECINCT 1 STAGE 4B**
 For
**PEET FLAGSTONE
 CITY PTY LTD**

IMPORTANT NOTES:

(These notes are an integral part of this plan)

This plan has been prepared for **PEET FLAGSTONE CITY PTY LTD**, for the purposes of **A Disclosure Plan Under the Land Sales Act 1984 (as amended)**. It is not to be used by any other person or corporation or for any other purposes and is subject to the following limitations:

Please refer to the approved Development Application for conditions relating to the LOT and to approved Operational Works drawings for services location and possible easements.

THESE DESIGNS AND DRAWINGS ARE COPYRIGHT AND ARE NOT TO BE USED OR REPRODUCED WITHOUT THE WRITTEN PERMISSION OF VERIS

Data Sources

Cadastral Boundaries
 30109-LC-Master(DG) F594 2014.dwg

Engineering Design
 23-0202_X_BASE_DESIGN [STAGE 4B].dwg

Final Surface Contours
 FLAGSTONE - STAGE 4ABC - DISCLOSURE INFO - 16-07-2024 - Design Tin.dwg

Depth of Fill
 FLAGSTONE - STAGE 4ABC - DISCLOSURE INFO - 16-07-2024 - Depth Contours.dwg

Retaining Wall Heights
 FLAGSTONE - STAGE 4ABC - DISCLOSURE INFO - 16-07-2024 - EW Pads.dwg

Issue	Revisions	Date	Drawn
A	Original	28/08/2024	TEM

Locality: FLAGSTONE
 Local Authority: LOGAN CITY COUNCIL
 Horizontal Meridian: MGA Zone 56
 Vertical Level Datum: AHD D
 Scale: 1:250 @ A4
 Designed: Colliers
 Drawn: TEM 28/08/2024
 Checked: 28/08/2024
 Plot Date: 28 Aug, 2024
 Computer File Ref: 430109-St4B-DP-(A).dwg

**DISCLOSURE PLAN
 of Proposed LOT 1695**
 being part of
 Lot 2 on SP339534



veris

BRISBANE (07) 3686 4700 WHITSUNDAYS (07) 4945 6600

MACKAY (07) 4957 9700 CAIRNS (07) 4252 9400

veris.com.au
 ACN 615 735 727
 Veris Australia Pty Ltd

Drawing No 430109-DP-1695 Issue A

LEGEND

Final surface contours based on A.H.D. datum at an interval of 0.25m, shown as: 60.0

Where applicable, areas to be filled are shown as:

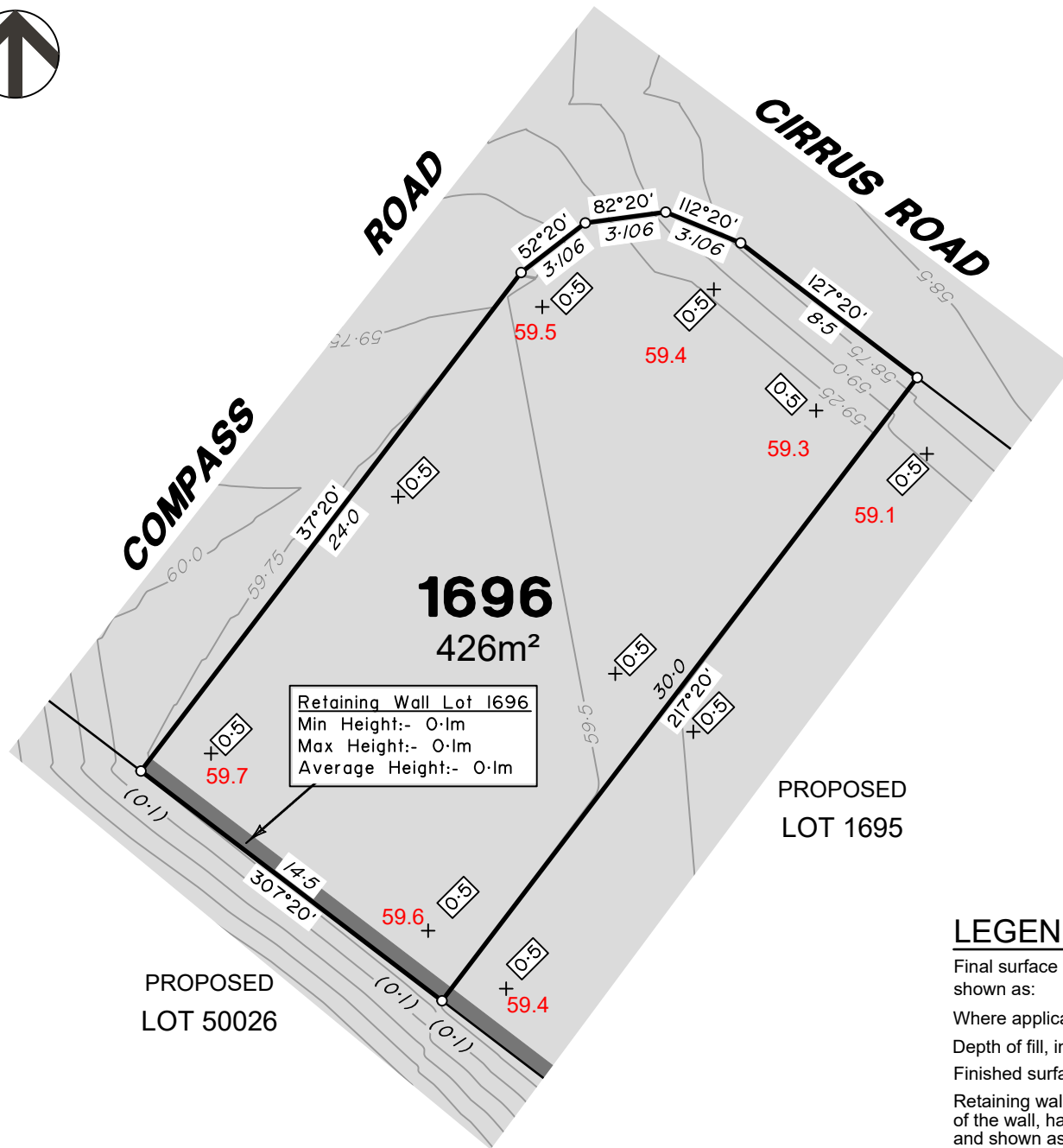
Depth of fill, in metres, shown as: +0.5

Finished surface design level, shown as: 60.0

Retaining wall and retaining wall height, shown on the lower side of the wall, have been taken from plans supplied by Colliers and shown as:

Bin Pad Location shown as:





ADDITIONAL NOTES:

The LOT dimensions and area shown hereon are subject to final field survey and also to the requirements of Council and any other authority which may have requirements under any relevant legislation

Final surface contours shown hereon have been supplied by Colliers.

Location of retaining walls are as shown on Engineering design drawings. Their as-constructed location may differ from their design location. Retaining wall heights have been supplied by Colliers. **The engineering detail shown hereon are preliminary only and are subject to change in final design and statutory approvals**

Compaction of any fill material placed on this site shall be completed to level one inspection and testing services in accordance with AS3798-2007.

Depth of fill values are calculated to the pre-development surface.

Copyright © Veris Australia Pty Ltd August 2024.

**FLAGSTONE
PRECINCT 1 STAGE 4B**
For
**PEET FLAGSTONE
CITY PTY LTD**

IMPORTANT NOTES:

(These notes are an integral part of this plan)

This plan has been prepared for **PEET FLAGSTONE CITY PTY LTD**, for the purposes of **A Disclosure Plan Under the Land Sales Act 1984 (as amended)**.

It is not to be used by any other person or corporation or for any other purposes and is subject to the following limitations:

Please refer to the approved Development Application for conditions relating to the LOT and to approved Operational Works drawings for services location and possible easements.

THESE DESIGNS AND DRAWINGS ARE COPYRIGHT AND ARE NOT TO BE USED OR REPRODUCED WITHOUT THE WRITTEN PERMISSION OF VERIS

Data Sources

Cadastral Boundaries
30109-LC-Master(DG) F594 2014.dwg

Engineering Design
23-0202_X_BASE_DESIGN [STAGE 4B].dwg

Final Surface Contours
FLAGSTONE - STAGE 4ABC - DISCLOSURE INFO
- 16-07-2024 - Design Tin.dwg

Depth of Fill
FLAGSTONE - STAGE 4ABC - DISCLOSURE INFO
- 16-07-2024 - Depth Contours.dwg

Retaining Wall Heights
FLAGSTONE - STAGE 4ABC - DISCLOSURE INFO
- 16-07-2024 - EW Pads.dwg

Issue	Revisions	Date	Drawn
A	Original	28/08/2024	TEM

Locality: FLAGSTONE
Local Authority: LOGAN CITY COUNCIL
Horizontal Meridian: MGA Zone 56
Vertical Level Datum: AHD D
Scale: 1:250 @ A4
Designed: Colliers
Drawn: TEM 28/08/2024
Checked: 28/08/2024
Plot Date: 28 Aug, 2024
Computer File Ref: 430109-St4B-DP-(A).dwg

**DISCLOSURE PLAN
of Proposed Lot 1696
being part of
Lot 2 on SP339534**



veris

BRISBANE (07) 3686 4700 WHITSUNDAYS (07) 4945 6600

MACKAY (07) 4957 9700 CAIRNS (07) 4252 9400

veris.com.au
ACN 615 735 727
Veris Australia Pty Ltd

Drawing No
430109-DP-1696

Issue
A

LEGEND

Final surface contours based on A.H.D. datum at an interval of 0.25m, shown as: 60.0

Where applicable, areas to be filled are shown as:

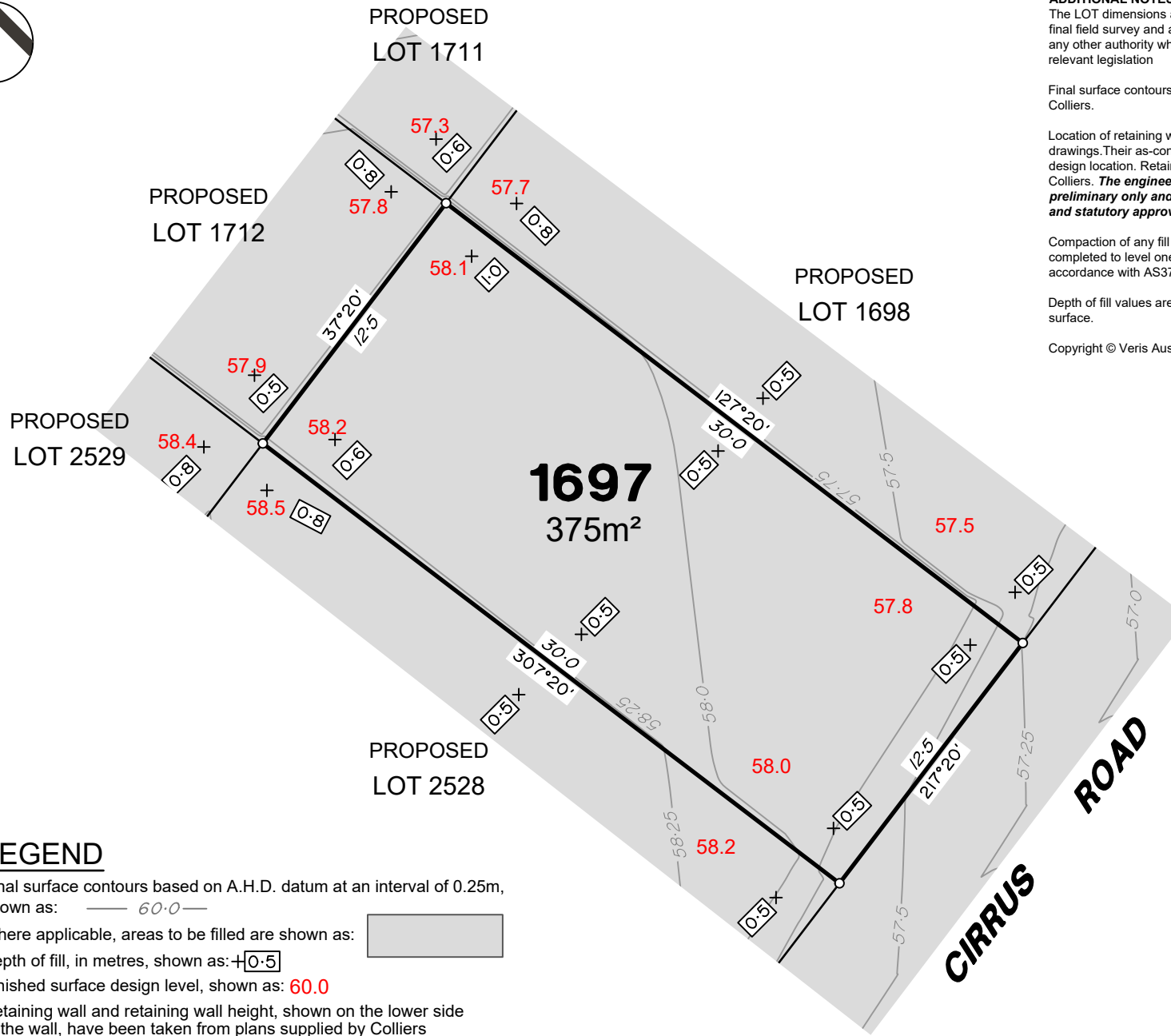
Depth of fill, in metres, shown as: 0.5

Finished surface design level, shown as: 60.0

Retaining wall and retaining wall height, shown on the lower side of the wall, have been taken from plans supplied by Colliers and shown as:

Bin Pad Location shown as:

12.5m 25m 37.5m
50 mm 100 mm 150 mm SCALE BAR

**ADDITIONAL NOTES:**

The LOT dimensions and area shown hereon are subject to final field survey and also to the requirements of Council and any other authority which may have requirements under any relevant legislation

Final surface contours shown hereon have been supplied by Colliers.

Location of retaining walls are as shown on Engineering design drawings. Their as-constructed location may differ from their design location. Retaining wall heights have been supplied by Colliers. **The engineering detail shown hereon are preliminary only and are subject to change in final design and statutory approvals**

Compaction of any fill material placed on this site shall be completed to level one inspection and testing services in accordance with AS3798-2007.

Depth of fill values are calculated to the pre-development surface.

Copyright © Veris Australia Pty Ltd August 2024.

**FLAGSTONE
PRECINCT 1 STAGE 4B**
For
**PEET FLAGSTONE
CITY PTY LTD**

IMPORTANT NOTES:

(These notes are an integral part of this plan)

This plan has been prepared for **PEET FLAGSTONE CITY PTY LTD**, for the purposes of **A Disclosure Plan Under the Land Sales Act 1984 (as amended)**. It is not to be used by any other person or corporation or for any other purposes and is subject to the following limitations:

Please refer to the approved Development Application for conditions relating to the LOT and to approved Operational Works drawings for services location and possible easements.

THESE DESIGNS AND DRAWINGS ARE COPYRIGHT AND ARE NOT TO BE USED OR REPRODUCED WITHOUT THE WRITTEN PERMISSION OF VERIS

Data Sources

Cadastral Boundaries
30109-LC-Master(DG) FS94 2014.dwg

Engineering Design
23-0202_X_BASE_DESIGN [STAGE 4B].dwg

Final Surface Contours
FLAGSTONE - STAGE 4ABC - DISCLOSURE INFO
- 16-07-2024 - Design Tin.dwg

Depth of Fill
FLAGSTONE - STAGE 4ABC - DISCLOSURE INFO
- 16 07 2024 - Depth Contours.dwg

Retaining Wall Heights
FLAGSTONE - STAGE 4ABC - DISCLOSURE INFO
- 16 07 2024 - EW Pads.dwg

Issue	Revisions	Date	Drawn
A	Original	28/08/2024	TEM

Locality: FLAGSTONE
Local Authority: LOGAN CITY COUNCIL
Horizontal Meridian: MGA Zone 56
Vertical Level Datum: AHD D
Scale: 1:250 @ A4
Designed: Colliers
Drawn: TEM 28/08/2024
Checked: 28/08/2024
Plot Date: 28 Aug, 2024
Computer File Ref: 430109-St4B-DP-(A).dwg

**DISCLOSURE PLAN
of Proposed Lot 1697
being part of
Lot 2 on SP339534**



veris

BRISBANE (07) 3686 4700 WHITSUNDAYS (07) 4945 6600

MACKAY (07) 4957 9700 CAIRNS (07) 4252 9400

veris.com.au
ACN 615 735 727
Veris Australia Pty Ltd

Drawing No 430109-DP-1697 Issue A

LEGEND

Final surface contours based on A.H.D. datum at an interval of 0.25m, shown as: 60.0

Where applicable, areas to be filled are shown as:

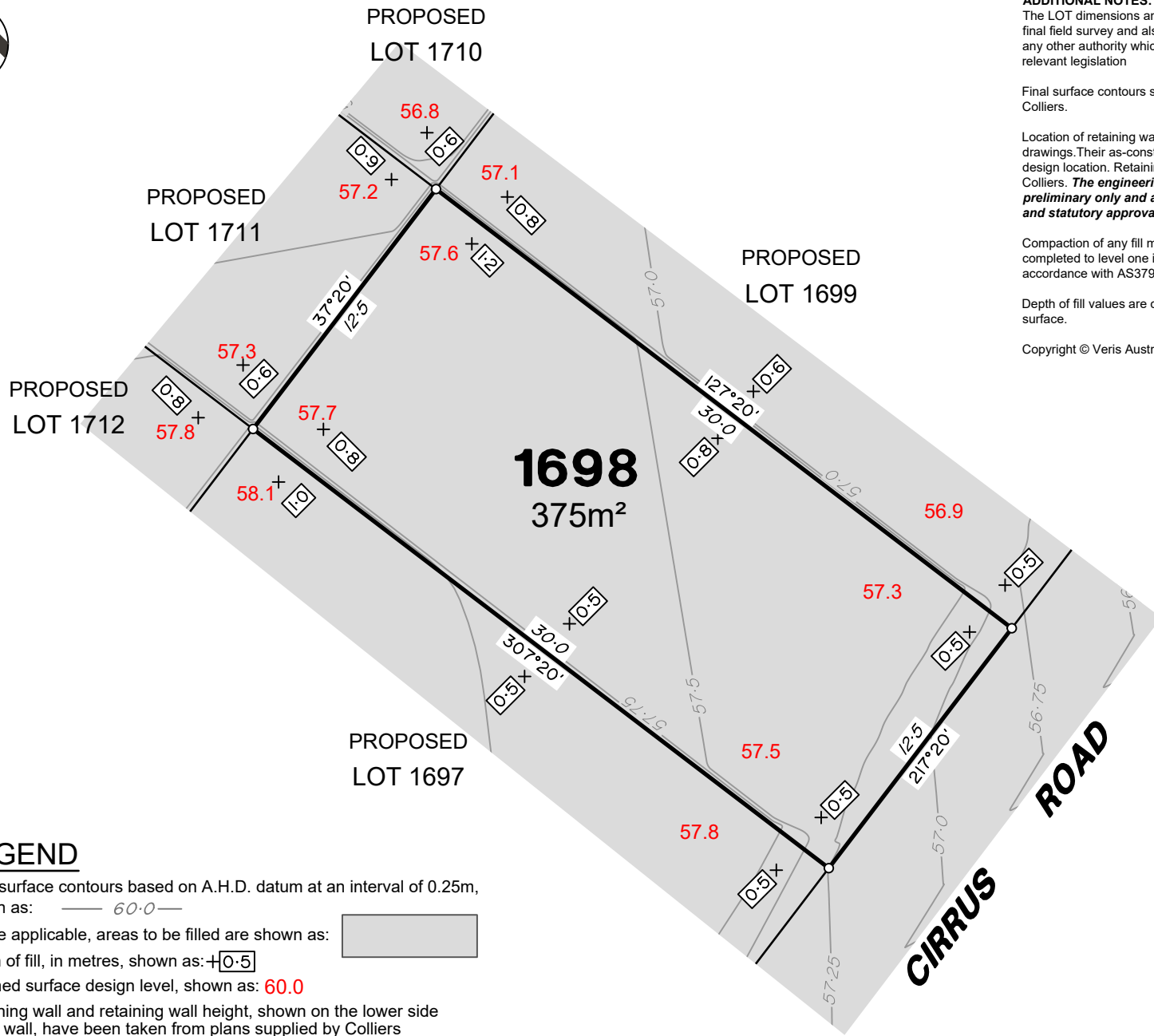
Depth of fill, in metres, shown as: 0.5

Finished surface design level, shown as: 60.0

Retaining wall and retaining wall height, shown on the lower side of the wall, have been taken from plans supplied by Colliers and shown as: (1-2)

Bin Pad Location shown as:





ADDITIONAL NOTES:

The LOT dimensions and area shown hereon are subject to final field survey and also to the requirements of Council and any other authority which may have requirements under any relevant legislation

Final surface contours shown hereon have been supplied by Colliers.

Location of retaining walls are as shown on Engineering design drawings. Their as-constructed location may differ from their design location. Retaining wall heights have been supplied by Colliers. **The engineering detail shown hereon are preliminary only and are subject to change in final design and statutory approvals**

Compaction of any fill material placed on this site shall be completed to level one inspection and testing services in accordance with AS3798-2007.

Depth of fill values are calculated to the pre-development surface.

Copyright © Veris Australia Pty Ltd August 2024.

**FLAGSTONE
PRECINCT 1 STAGE 4B**
For
**PEET FLAGSTONE
CITY PTY LTD**

IMPORTANT NOTES:

(These notes are an integral part of this plan)

This plan has been prepared for **PEET FLAGSTONE CITY PTY LTD**, for the purposes of **A Disclosure Plan Under the Land Sales Act 1984 (as amended)**. It is not to be used by any other person or corporation or for any other purposes and is subject to the following limitations:

Please refer to the approved Development Application for conditions relating to the LOT and to approved Operational Works drawings for services location and possible easements.

THESE DESIGNS AND DRAWINGS ARE COPYRIGHT AND ARE NOT TO BE USED OR REPRODUCED WITHOUT THE WRITTEN PERMISSION OF VERIS

Data Sources

- Cadastral Boundaries
30109-LC-Master(DG) F594 2014.dwg
- Engineering Design
23-0202_X_BASE_DESIGN [STAGE 4B].dwg
- Final Surface Contours
FLAGSTONE - STAGE 4ABC - DISCLOSURE INFO - 16-07-2024 - Design Tin.dwg
- Depth of Fill
FLAGSTONE - STAGE 4ABC - DISCLOSURE INFO - 16-07-2024 - Depth Contours.dwg
- Retaining Wall Heights
FLAGSTONE - STAGE 4ABC - DISCLOSURE INFO - 16-07-2024 - EW Pads.dwg

Issue/Revisions	Date	Drawn
A Original	28/08/2024	TEM

Locality: FLAGSTONE
Local Authority: LOGAN CITY COUNCIL
Horizontal Meridian: MGA Zone 56
Vertical Level Datum: AHD D
Scale: 1:250 @ A4
Designed: Colliers
Drawn: TEM 28/08/2024
Checked: 28/08/2024
Plot Date: 28 Aug, 2024
Computer File Ref: 430109-St4B-DP-(A).dwg

**DISCLOSURE PLAN
of Proposed Lot 1698**
being part of
Lot 2 on SP339534



BRISBANE WHITSUNDAYS
(07) 3666 4700 (07) 4945 6600
MACKAY CAIRNS
(07) 4957 9700 (07) 4252 9400
veris.com.au
ACN 615 735 727
Veris Australia Pty Ltd

Drawing No 430109-DP-1698 Issue A

LEGEND

Final surface contours based on A.H.D. datum at an interval of 0.25m, shown as: 60.0

Where applicable, areas to be filled are shown as:

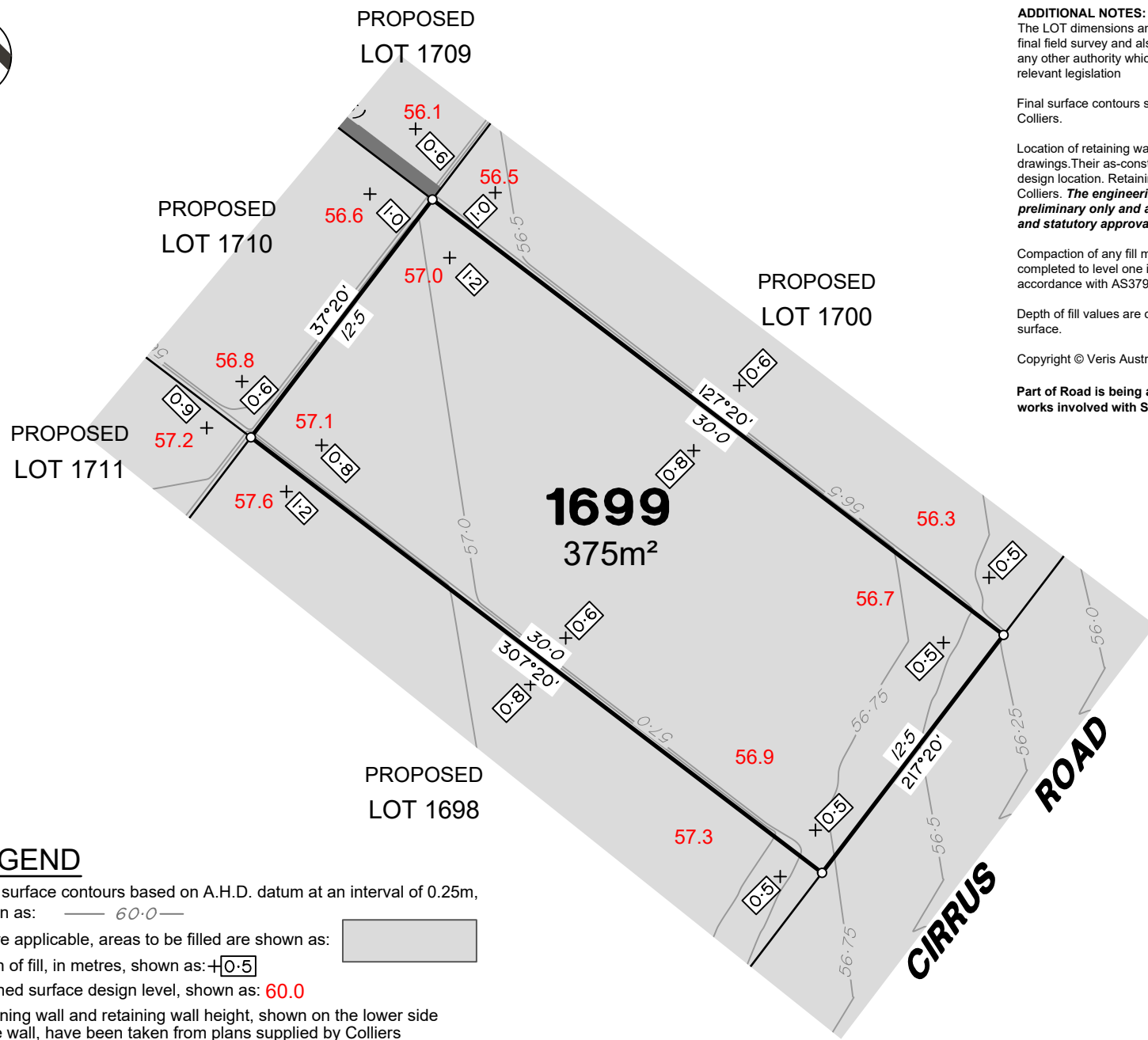
Depth of fill, in metres, shown as: 0.5

Finished surface design level, shown as: 60.0

Retaining wall and retaining wall height, shown on the lower side of the wall, have been taken from plans supplied by Colliers and shown as: (1.2)

Bin Pad Location shown as:





ADDITIONAL NOTES:
 The LOT dimensions and area shown hereon are subject to final field survey and also to the requirements of Council and any other authority which may have requirements under any relevant legislation

Final surface contours shown hereon have been supplied by Colliers.

Location of retaining walls are as shown on Engineering design drawings. Their as-constructed location may differ from their design location. Retaining wall heights have been supplied by Colliers. **The engineering detail shown hereon are preliminary only and are subject to change in final design and statutory approvals**

Compaction of any fill material placed on this site shall be completed to level one inspection and testing services in accordance with AS3798-2007.

Depth of fill values are calculated to the pre-development surface.

Copyright © Veris Australia Pty Ltd August 2024.

Part of Road is being approved to be closed as part of works involved with Stage 4B.

**FLAGSTONE
 PRECINCT 1 STAGE 4B**
 For
**PEET FLAGSTONE
 CITY PTY LTD**

IMPORTANT NOTES:
 (These notes are an integral part of this plan)
 This plan has been prepared for PEET FLAGSTONE CITY PTY LTD, for the purposes of **A Disclosure Plan Under the Land Sales Act 1984 (as amended)**. It is not to be used by any other person or corporation or for any other purposes and is subject to the following limitations:
 Please refer to the approved Development Application for conditions relating to the LOT and to approved Operational Works drawings for services location and possible easements.

These designs and drawings are copyright and are not to be used or reproduced without the written permission of Veris

Data Sources

- Cadastral Boundaries
30109-LC-Master(DG) F594 2014.dwg
- Engineering Design
23-0202_X_BASE_DESIGN [STAGE 4B].dwg
- Final Surface Contours
FLAGSTONE - STAGE 4ABC - DISCLOSURE INFO - 16-07-2024 - Design Tin.dwg
- Depth of Fill
FLAGSTONE - STAGE 4ABC - DISCLOSURE INFO - 16-07-2024 - Depth Contours.dwg
- Retaining Wall Heights
FLAGSTONE - STAGE 4ABC - DISCLOSURE INFO - 16-07-2024 - EW Pads.dwg

Issue	Revisions	Date	Drawn
A	Original	28/08/2024	TEM

Locality: FLAGSTONE
 Local Authority: LOGAN CITY COUNCIL
 Horizontal Meridian: MGA Zone 56
 Vertical Level Datum: AHD D
 Scale: 1:250 @ A4
 Designed: Colliers
 Drawn: TEM 28/08/2024
 Checked: 28/08/2024
 Plot Date: 28 Aug, 2024
 Computer File Ref: 430109-S4B-DP-(A).dwg

**DISCLOSURE PLAN
 of Proposed LOT 1699**
 being part of
 Lot 2 on SP339534
 & Road to be Closed



veris

BRISBANE (07) 3686 4700 WHITSUNDAYS (07) 4945 6600
 MACKAY (07) 4957 9700 CAIRNS (07) 4252 9400
 veris.com.au
 ACN 615 735 727
 Veris Australia Pty Ltd

Drawing No 430109-DP-1699 Issue A

LEGEND

Final surface contours based on A.H.D. datum at an interval of 0.25m, shown as: 60.0


Where applicable, areas to be filled are shown as:

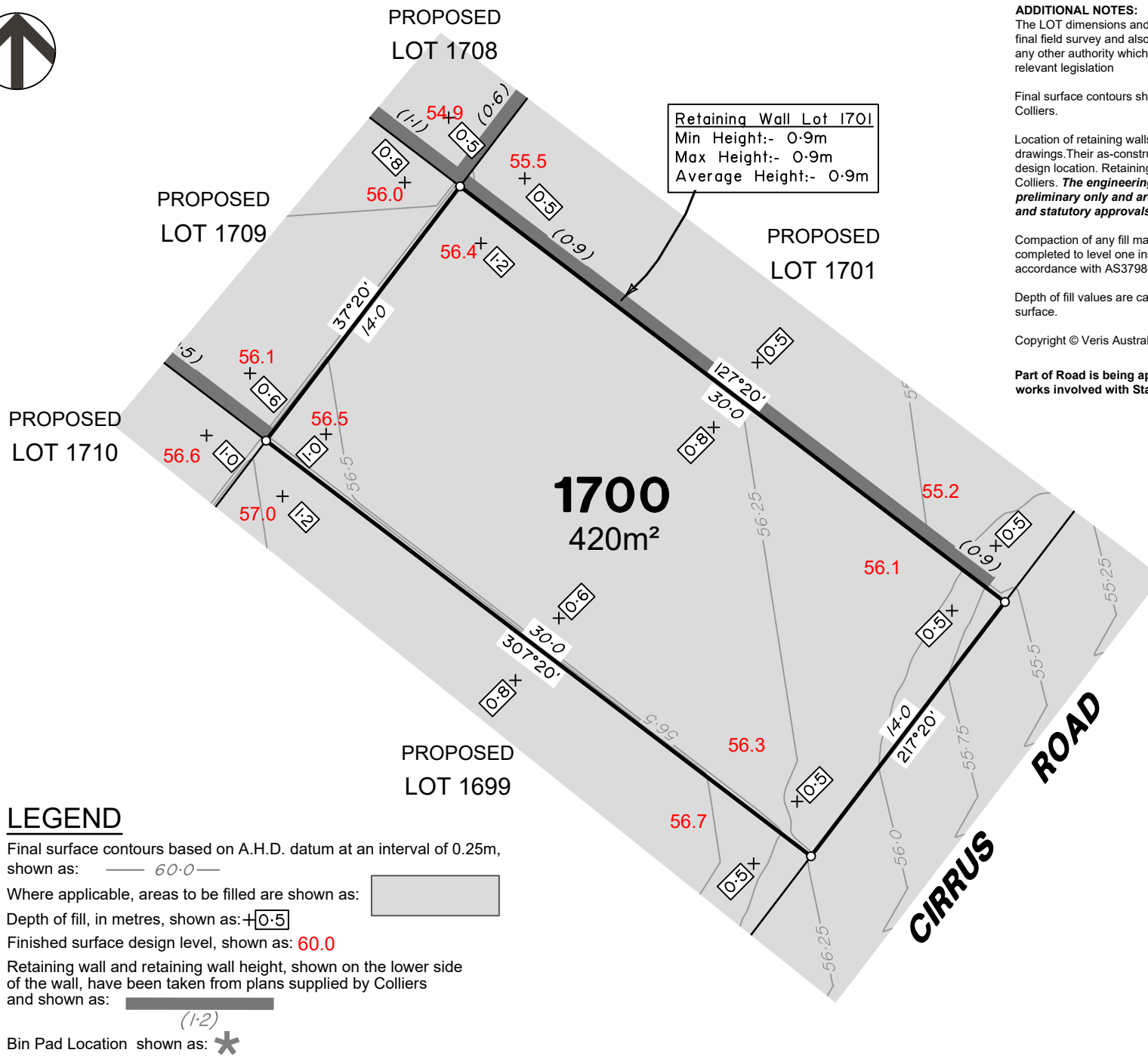
Depth of fill, in metres, shown as: 0.5

Finished surface design level, shown as: 60.0

Retaining wall and retaining wall height, shown on the lower side of the wall, have been taken from plans supplied by Colliers and shown as: (1-2)

Bin Pad Location shown as:





Retaining Wall Lot 1701
 Min Height:- 0.9m
 Max Height:- 0.9m
 Average Height:- 0.9m

ADDITIONAL NOTES:
 The LOT dimensions and area shown hereon are subject to final field survey and also to the requirements of Council and any other authority which may have requirements under any relevant legislation

Final surface contours shown hereon have been supplied by Colliers.

Location of retaining walls are as shown on Engineering design drawings. Their as-constructed location may differ from their design location. Retaining wall heights have been supplied by Colliers. **The engineering detail shown hereon are preliminary only and are subject to change in final design and statutory approvals**

Compaction of any fill material placed on this site shall be completed to level one inspection and testing services in accordance with AS3798-2007.

Depth of fill values are calculated to the pre-development surface.

Copyright © Veris Australia Pty Ltd August 2024.

Part of Road is being approved to be closed as part of works involved with Stage 4B.

**FLAGSTONE
 PRECINCT 1 STAGE 4B**
 For
**PEET FLAGSTONE
 CITY PTY LTD**

IMPORTANT NOTES:
 (These notes are an integral part of this plan)
 This plan has been prepared for PEET FLAGSTONE CITY PTY LTD, for the purposes of A Disclosure Plan Under the Land Sales Act 1984 (as amended). It is not to be used by any other person or corporation or for any other purposes and is subject to the following limitations:

Please refer to the approved Development Application for conditions relating to the LOT and to approved Operational Works drawings for services location and possible easements.

THESE DESIGNS AND DRAWINGS ARE COPYRIGHT AND ARE NOT TO BE USED OR REPRODUCED WITHOUT THE WRITTEN PERMISSION OF VERIS

Data Sources

Cadastral Boundaries	30109-LC-Master(DG) FS94 2014.dwg
Engineering Design	23-0202_X_BASE_DESIGN [STAGE 4B].dwg
Final Surface Contours	FLAGSTONE - STAGE 4ABC - DISCLOSURE INFO - 16-07-2024 - Design Tin.dwg
Depth of Fill	FLAGSTONE - STAGE 4ABC - DISCLOSURE INFO - 16-07-2024 - Depth Contours.dwg
Retaining Wall Heights	FLAGSTONE - STAGE 4ABC - DISCLOSURE INFO - 16-07-2024 - EW Pads.dwg

Issue	Revisions	Date	Drawn
A	Original	28/08/2024	TEM

Locality:	FLAGSTONE
Local Authority:	LOGAN CITY COUNCIL
Horizontal Meridian:	MGA Zone 56
Vertical Level Datum:	AHD D
Scale:	1:250 @ A4
Designed:	Colliers
Drawn:	TEM 28/08/2024
Checked:	28/08/2024
Plot Date:	28 Aug, 2024
Computer File Ref:	430109-S4B-DP-(A).dwg

**DISCLOSURE PLAN
 of Proposed Lot 1700**
 being part of
 Lot 2 on SP339534
 & Road to be Closed




veris

BRISBANE (07) 3666 4700 WHITSUNDAYS (07) 4945 6600
 MACKAY (07) 4957 9700 CAIRNS (07) 4252 9400

veris.com.au
 ACN 615 735 727
 Veris Australia Pty Ltd

LEGEND

- Final surface contours based on A.H.D. datum at an interval of 0.25m, shown as: 60.0
- Where applicable, areas to be filled are shown as:
- Depth of fill, in metres, shown as: +0.5
- Finished surface design level, shown as: 60.0
- Retaining wall and retaining wall height, shown on the lower side of the wall, have been taken from plans supplied by Colliers and shown as: (1.2)
- Bin Pad Location shown as:





PROPOSED

LOT 1707

PROPOSED
LOT 1708

PROPOSED
LOT 1702

1701
600m²

PROPOSED
LOT 1709

PROPOSED
LOT 1700

CIRRUS ROAD

ADDITIONAL NOTES:

The LOT dimensions and area shown hereon are subject to final field survey and also to the requirements of Council and any other authority which may have requirements under any relevant legislation

Final surface contours shown hereon have been supplied by Colliers.

Location of retaining walls are as shown on Engineering design drawings. Their as-constructed location may differ from their design location. Retaining wall heights have been supplied by Colliers. **The engineering detail shown hereon are preliminary only and are subject to change in final design and statutory approvals**

Compaction of any fill material placed on this site shall be completed to level one inspection and testing services in accordance with AS3798-2007.

Depth of fill values are calculated to the pre-development surface.

Copyright © Veris Australia Pty Ltd August 2024.

Part of Road is being approved to be closed as part of works involved with Stage 4B.

**FLAGSTONE
PRECINCT 1 STAGE 4B**
For
**PEET FLAGSTONE
CITY PTY LTD**

IMPORTANT NOTES:

(These notes are an integral part of this plan)

This plan has been prepared for **PEET FLAGSTONE CITY PTY LTD**, for the purposes of **A Disclosure Plan Under the Land Sales Act 1984 (as amended)**. It is not to be used by any other person or corporation or for any other purposes and is subject to the following limitations:

Please refer to the approved Development Application for conditions relating to the LOT and to approved Operational Works drawings for services location and possible easements.

THESE DESIGNS AND DRAWINGS ARE COPYRIGHT AND ARE NOT TO BE USED OR REPRODUCED WITHOUT THE WRITTEN PERMISSION OF VERIS

Data Sources

Cadastral Boundaries
30109-LC-Master(DG) FS94 2014.dwg

Engineering Design
23-0202_X_BASE_DESIGN [STAGE 4B].dwg

Final Surface Contours
FLAGSTONE - STAGE 4ABC - DISCLOSURE INFO
- 16-07-2024 - Design Tin.dwg

Depth of Fill
FLAGSTONE - STAGE 4ABC - DISCLOSURE INFO
- 16-07-2024 - Depth Contours.dwg

Retaining Wall Heights
FLAGSTONE - STAGE 4ABC - DISCLOSURE INFO
- 16-07-2024 - EW Pads.dwg

Issue	Revisions	Date	Drawn
A	Original	28/08/2024	TEM

Locality: FLAGSTONE
 Local Authority: LOGAN CITY COUNCIL
 Horizontal Meridian: MGA Zone 56
 Vertical Level Datum: AHD D
 Scale: 1:250 @ A4
 Designed: Colliers
 Drawn: TEM 28/08/2024
 Checked: 28/08/2024
 Plot Date: 28 Aug, 2024
 Computer File Ref: 430109-St4B-DP-(A).dwg

**DISCLOSURE PLAN
of Proposed LOT 1701**
being part of
Lot 910 on SP339534
& Road to be Closed



veris

BRISBANE (07) 3688 4700 WHITSUNDAYS (07) 4945 6600

MACKAY (07) 4957 9700 CAIRNS (07) 4252 9400

veris.com.au
ACN 615 735 727
Veris Australia Pty Ltd

Drawing No
430109-DP-1701

Issue
A

Retaining Wall Lot 1708
Min Height:- 0.6m
Max Height:- 0.6m
Average Height:- 0.6m

Retaining Wall Lot 1701
Min Height:- 0.9m
Max Height:- 0.9m
Average Height:- 0.9m

LEGEND

Final surface contours based on A.H.D. datum at an interval of 0.25m, shown as: 60.0

Where applicable, areas to be filled are shown as:

Depth of fill, in metres, shown as: 0.5

Finished surface design level, shown as: **60.0**

Retaining wall and retaining wall height, shown on the lower side of the wall, have been taken from plans supplied by Colliers and shown as: (1-2)

Bin Pad Location shown as:





Retaining Wall Lot 1707
 Min Height:- 0.6m
 Max Height:- 0.7m
 Average Height:- 0.65m

ADDITIONAL NOTES:
 The LOT dimensions and area shown hereon are subject to final field survey and also to the requirements of Council and any other authority which may have requirements under any relevant legislation

**FLAGSTONE
 PRECINCT 1 STAGE 4B**
 For
**PEET FLAGSTONE
 CITY PTY LTD**

IMPORTANT NOTES:
 (These notes are an integral part of this plan)
 This plan has been prepared for **PEET FLAGSTONE CITY PTY LTD**, for the purposes of **A Disclosure Plan Under the Land Sales Act 1984 (as amended)**. It is not to be used by any other person or corporation or for any other purposes and is subject to the following limitations:
 Please refer to the approved Development Application for conditions relating to the LOT and to approved Operational Works drawings for services location and possible easements.

Final surface contours shown hereon have been supplied by Colliers.
 Location of retaining walls are as shown on Engineering design drawings. Their as-constructed location may differ from their design location. Retaining wall heights have been supplied by Colliers. **The engineering detail shown hereon are preliminary only and are subject to change in final design and statutory approvals**
 Compaction of any fill material placed on this site shall be completed to level one inspection and testing services in accordance with AS3798-2007.
 Depth of fill values are calculated to the pre-development surface.
 Copyright © Veris Australia Pty Ltd August 2024.

THESE DESIGNS AND DRAWINGS ARE COPYRIGHT AND ARE NOT TO BE USED OR REPRODUCED WITHOUT THE WRITTEN PERMISSION OF VERIS

Data Sources
 Cadastral Boundaries
 30109-LC-Master(DG) FS94 2014.dwg
 Engineering Design
 23-0202_X_BASE_DESIGN [STAGE 4B].dwg
 Final Surface Contours
 FLAGSTONE - STAGE 4ABC - DISCLOSURE INFO - 16-07-2024 - Design Tin.dwg
 Depth of Fill
 FLAGSTONE - STAGE 4ABC - DISCLOSURE INFO - 16-07-2024 - Depth Contours.dwg
 Retaining Wall Heights
 FLAGSTONE - STAGE 4ABC - DISCLOSURE INFO - 16-07-2024 - EW Pads.dwg

Issue	Revisions	Date	Drawn
A	Original	28/08/2024	TEM

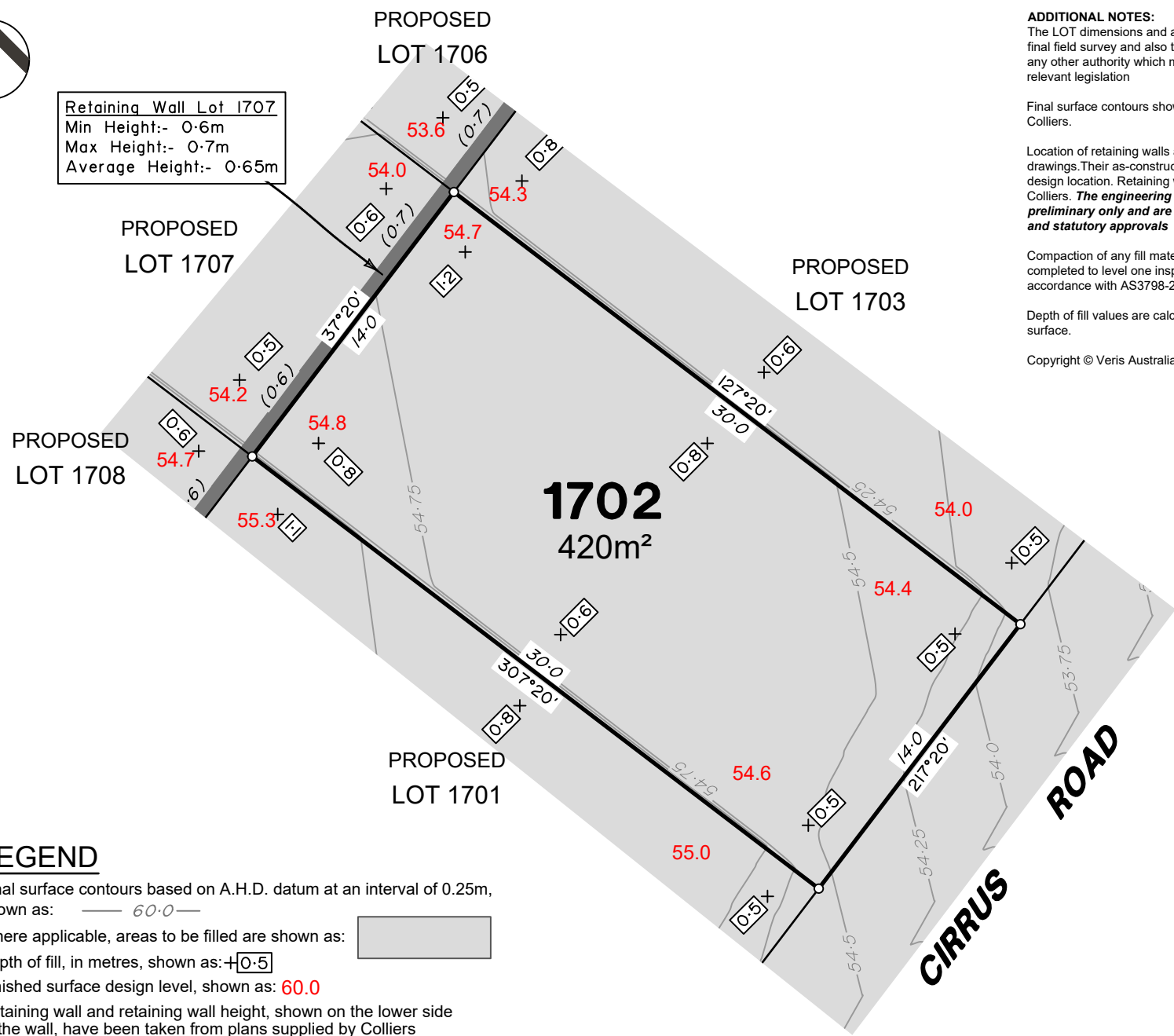
Locality: FLAGSTONE
 Local Authority: LOGAN CITY COUNCIL
 Horizontal Meridian: MGA Zone 56
 Vertical Level Datum: AHD D
 Scale: 1:250 @ A4
 Designed: Colliers
 Drawn: TEM 28/08/2024
 Checked: 28/08/2024
 Plot Date: 28 Aug, 2024
 Computer File Ref: 430109-St4B-DP-(A).dwg

**DISCLOSURE PLAN
 of Proposed LOT 1702**
 being part of
 Lot 910 on SP339534



BRISBANE WHITSUNDAYS
 (07) 3686 4700 (07) 4945 6600
 MACKAY CAIRNS
 (07) 4957 9700 (07) 4252 9400
 veris.com.au
 ACN 615 735 727
 Veris Australia Pty Ltd

Drawing No 430109-DP-1702 Issue A



LEGEND

Final surface contours based on A.H.D. datum at an interval of 0.25m, shown as: 60.0


Where applicable, areas to be filled are shown as:

Depth of fill, in metres, shown as: $+0.5$

Finished surface design level, shown as: 60.0

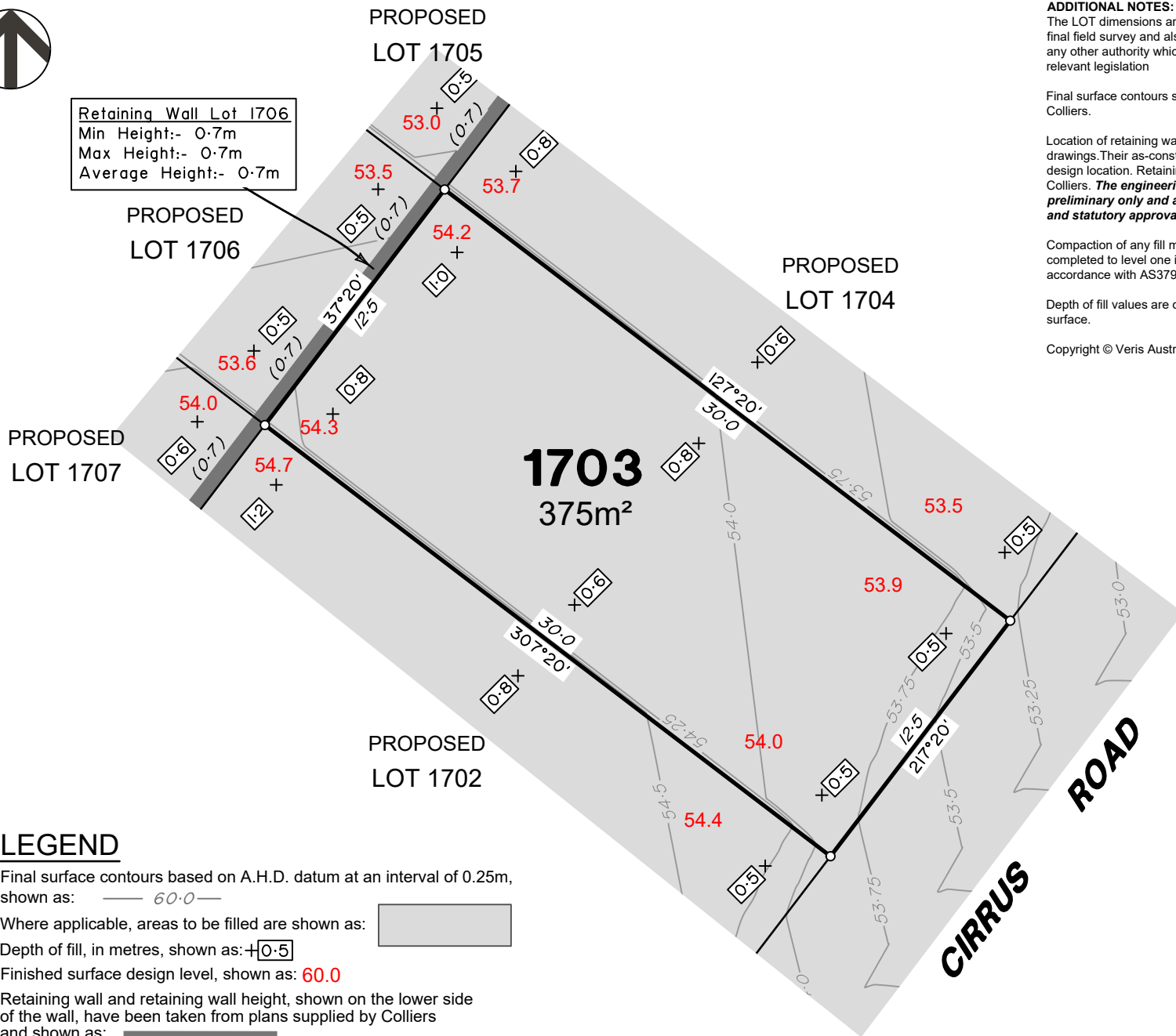
Retaining wall and retaining wall height, shown on the lower side of the wall, have been taken from plans supplied by Colliers and shown as:

Bin Pad Location shown as: *





Retaining Wall Lot 1706
 Min Height:- 0.7m
 Max Height:- 0.7m
 Average Height:- 0.7m



ADDITIONAL NOTES:

The LOT dimensions and area shown hereon are subject to final field survey and also to the requirements of Council and any other authority which may have requirements under any relevant legislation

Final surface contours shown hereon have been supplied by Colliers.

Location of retaining walls are as shown on Engineering design drawings. Their as-constructed location may differ from their design location. Retaining wall heights have been supplied by Colliers. **The engineering detail shown hereon are preliminary only and are subject to change in final design and statutory approvals**

Compaction of any fill material placed on this site shall be completed to level one inspection and testing services in accordance with AS3798-2007.

Depth of fill values are calculated to the pre-development surface.

Copyright © Veris Australia Pty Ltd August 2024.

**FLAGSTONE
 PRECINCT 1 STAGE 4B**
 For
**PEET FLAGSTONE
 CITY PTY LTD**

IMPORTANT NOTES:

(These notes are an integral part of this plan)

This plan has been prepared for PEET FLAGSTONE CITY PTY LTD, for the purposes of A Disclosure Plan Under the Land Sales Act 1984 (as amended). It is not to be used by any other person or corporation or for any other purposes and is subject to the following limitations:

Please refer to the approved Development Application for conditions relating to the LOT and to approved Operational Works drawings for services location and possible easements.

THESE DESIGNS AND DRAWINGS ARE COPYRIGHT AND ARE NOT TO BE USED OR REPRODUCED WITHOUT THE WRITTEN PERMISSION OF VERIS

Data Sources

- Cadastral Boundaries
30109-LC-Master(DG) F594 2014.dwg
- Engineering Design
23-0202_X_BASE_DESIGN [STAGE 4B].dwg
- Final Surface Contours
FLAGSTONE - STAGE 4ABC - DISCLOSURE INFO - 16-07-2024 - Design Tin.dwg
- Depth of Fill
FLAGSTONE - STAGE 4ABC - DISCLOSURE INFO - 16-07-2024 - Depth Contours.dwg
- Retaining Wall Heights
FLAGSTONE - STAGE 4ABC - DISCLOSURE INFO - 16-07-2024 - EW Pads.dwg

A	Original	28/08/2024	TEM
---	----------	------------	-----

Issue/Revisions	Date	Drawn
-----------------	------	-------

Locality: FLAGSTONE
 Local Authority: LOGAN CITY COUNCIL
 Horizontal Meridian: MGA Zone 56
 Vertical Level Datum: AHD D
 Scale: 1:250 @ A4
 Designed: Colliers
 Drawn: TEM 28/08/2024
 Checked: 28/08/2024
 Plot Date: 28 Aug, 2024
 Computer File Ref: 430109-St4B-DP-(A).dwg

**DISCLOSURE PLAN
 of Proposed Lot 1703**
 being part of
 Lot 910 on SP339534



BRISBANE (07) 3666 4700 WHITSUNDAYS (07) 4945 6600

MACKAY (07) 4957 9700 CAIRNS (07) 4252 9400

veris.com.au
 ACN 615 735 727
 Veris Australia Pty Ltd

Drawing No 430109-DP-1703 Issue A

LEGEND

Final surface contours based on A.H.D. datum at an interval of 0.25m, shown as: 60.0

Where applicable, areas to be filled are shown as:

Depth of fill, in metres, shown as: 0.5

Finished surface design level, shown as: 60.0

Retaining wall and retaining wall height, shown on the lower side of the wall, have been taken from plans supplied by Colliers and shown as: (1-2)

Bin Pad Location shown as:





PROPOSED LOT 1677

PROPOSED LOT 1678

PROPOSED LOT 1736

Retaining Wall Lot 1705
Min Height:- 0.7m
Max Height:- 0.7m
Average Height:- 0.7m

Retaining Wall Lot 1678
Min Height:- 0.8m
Max Height:- 1.1m
Average Height:- 0.95m

Retaining Wall Lot 1736
Min Height:- 0.5m
Max Height:- 0.8m
Average Height:- 0.65m

PROPOSED LOT 1705

PROPOSED LOT 1706

PROPOSED LOT 1703

1704
420m²

CIRRUS ROAD

ADDITIONAL NOTES:

The LOT dimensions and area shown hereon are subject to final field survey and also to the requirements of Council and any other authority which may have requirements under any relevant legislation

Final surface contours shown hereon have been supplied by Colliers.

Location of retaining walls are as shown on Engineering design drawings. Their as-constructed location may differ from their design location. Retaining wall heights have been supplied by Colliers. **The engineering detail shown hereon are preliminary only and are subject to change in final design and statutory approvals**

Compaction of any fill material placed on this site shall be completed to level one inspection and testing services in accordance with AS3798-2007.

Depth of fill values are calculated to the pre-development surface.

Copyright © Veris Australia Pty Ltd August 2024.

**FLAGSTONE
PRECINCT 1 STAGE 4B**
For
**PEET FLAGSTONE
CITY PTY LTD**

IMPORTANT NOTES:
(These notes are an integral part of this plan)
This plan has been prepared for **PEET FLAGSTONE CITY PTY LTD**, for the purposes of **A Disclosure Plan Under the Land Sales Act 1984 (as amended)**. It is not to be used by any other person or corporation or for any other purposes and is subject to the following limitations:
Please refer to the approved Development Application for conditions relating to the LOT and to approved Operational Works drawings for services location and possible easements.

THESE DESIGNS AND DRAWINGS ARE COPYRIGHT AND ARE NOT TO BE USED OR REPRODUCED WITHOUT THE WRITTEN PERMISSION OF VERIS

Data Sources

Cadastral Boundaries	30109-LC-Master(DG) FS94 2014.dwg
Engineering Design	23-0202_X_BASE_DESIGN [STAGE 4B].dwg
Final Surface Contours	FLAGSTONE - STAGE 4ABC - DISCLOSURE INFO - 16-07-2024 - Design Tin.dwg
Depth of Fill	FLAGSTONE - STAGE 4ABC - DISCLOSURE INFO - 16-07-2024 - Depth Contours.dwg
Retaining Wall Heights	FLAGSTONE - STAGE 4ABC - DISCLOSURE INFO - 16-07-2024 - EW Pads.dwg

Issue	Revisions	Date	Drawn
A	Original	28/08/2024	TEM

Locality:	FLAGSTONE
Local Authority:	LOGAN CITY COUNCIL
Horizontal Meridian:	MGA Zone 56
Vertical Level Datum:	AHD D
Scale:	1:250 @ A4
Designed:	Colliers
Drawn:	TEM 28/08/2024
Checked:	28/08/2024
Plot Date:	28 Aug, 2024
Computer File Ref:	430109-St4B-DP-(A).dwg

**DISCLOSURE PLAN
of Proposed LOT 1704**
being part of
Lot 910 on SP339534



BRISBANE WHITSUNDAYS
(07) 3666 4700 (07) 4945 6600
MACKAY CAIRNS
(07) 4957 9700 (07) 4252 9400
veris.com.au
ACN 615 735 727
Veris Australia Pty Ltd

Drawing No 430109-DP-1704 Issue A

LEGEND

Final surface contours based on A.H.D. datum at an interval of 0.25m, shown as: 60.0


Where applicable, areas to be filled are shown as:

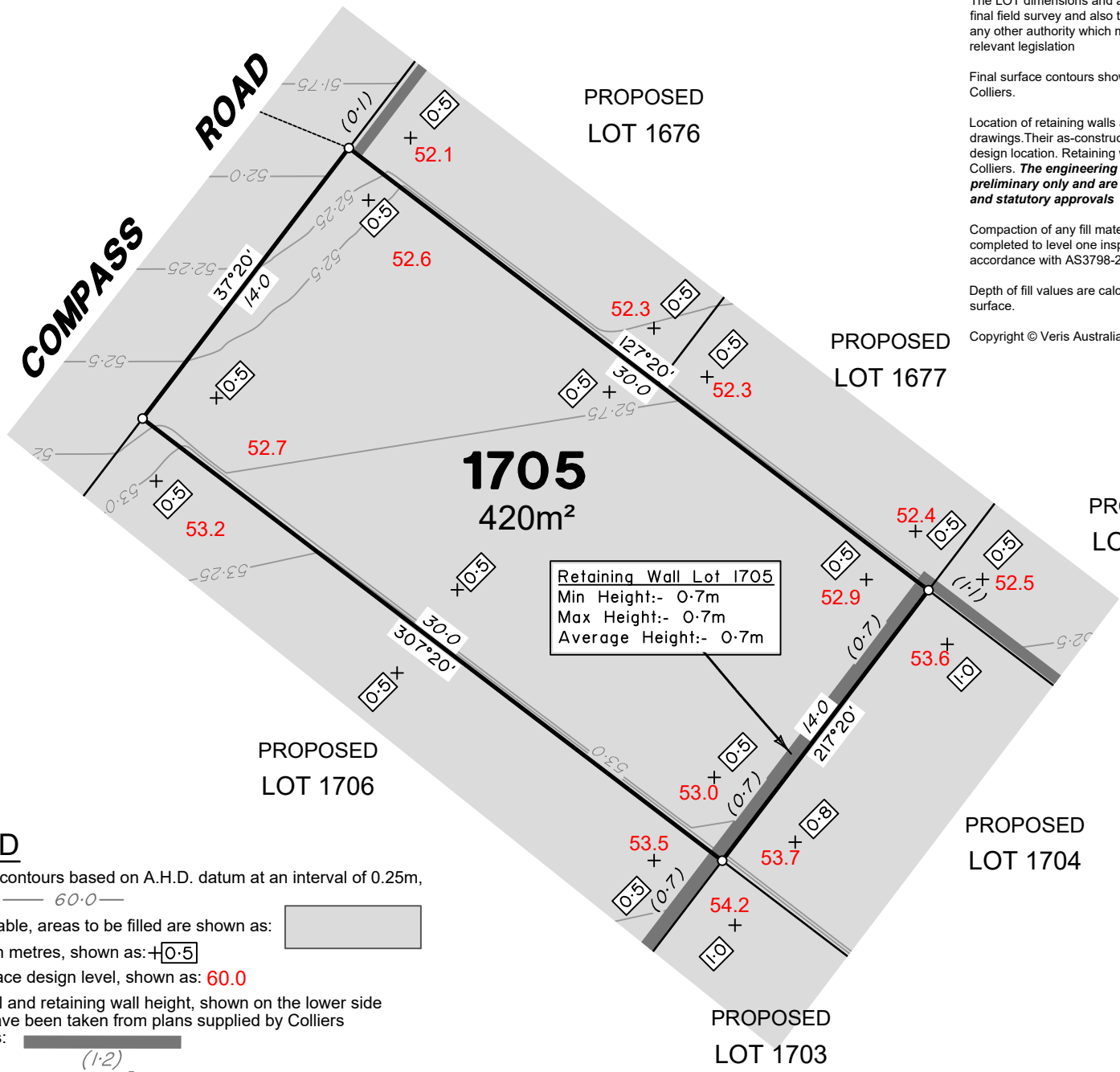
Depth of fill, in metres, shown as: 0.5

Finished surface design level, shown as: 60.0

Retaining wall and retaining wall height, shown on the lower side of the wall, have been taken from plans supplied by Colliers and shown as: (1.2)

Bin Pad Location shown as:





ADDITIONAL NOTES:

The LOT dimensions and area shown hereon are subject to final field survey and also to the requirements of Council and any other authority which may have requirements under any relevant legislation

Final surface contours shown hereon have been supplied by Colliers.

Location of retaining walls are as shown on Engineering design drawings. Their as-constructed location may differ from their design location. Retaining wall heights have been supplied by Colliers. **The engineering detail shown hereon are preliminary only and are subject to change in final design and statutory approvals**

Compaction of any fill material placed on this site shall be completed to level one inspection and testing services in accordance with AS3798-2007.

Depth of fill values are calculated to the pre-development surface.

Copyright © Veris Australia Pty Ltd August 2024.

**FLAGSTONE
PRECINCT 1 STAGE 4B**
For
**PEET FLAGSTONE
CITY PTY LTD**

IMPORTANT NOTES:
(These notes are an integral part of this plan)
This plan has been prepared for **PEET FLAGSTONE CITY PTY LTD**, for the purposes of **A Disclosure Plan Under the Land Sales Act 1984 (as amended)**. It is not to be used by any other person or corporation or for any other purposes and is subject to the following limitations:

Please refer to the approved Development Application for conditions relating to the LOT and to approved Operational Works drawings for services location and possible easements.

THESE DESIGNS AND DRAWINGS ARE COPYRIGHT AND ARE NOT TO BE USED OR REPRODUCED WITHOUT THE WRITTEN PERMISSION OF VERIS

- Data Sources**
- Cadastral Boundaries
30109-LC-Master(DG) FS94 2014.dwg
 - Engineering Design
23-0202_X_BASE_DESIGN [STAGE 4B].dwg
 - Final Surface Contours
FLAGSTONE - STAGE 4ABC - DISCLOSURE INFO
- 16-07-2024 - Design Tin.dwg
 - Depth of Fill
FLAGSTONE - STAGE 4ABC - DISCLOSURE INFO
- 16-07-2024 - Depth Contours.dwg
 - Retaining Wall Heights
FLAGSTONE - STAGE 4ABC - DISCLOSURE INFO
- 16-07-2024 - EW Pads.dwg

Issue	Revisions	Date	Drawn
A	Original	28/08/2024	TEM

Locality: FLAGSTONE
Local Authority: LOGAN CITY COUNCIL
Horizontal Meridian: MGA Zone 56
Vertical Level Datum: AHD D
Scale: 1:250 @ A4
Designed: Colliers
Drawn: TEM 28/08/2024
Checked: 28/08/2024
Plot Date: 28 Aug, 2024
Computer File Ref: 430109-St4B-DP-(A).dwg

**DISCLOSURE PLAN
of Proposed LOT 1705**
being part of
Lot 910 on SP339534



BRISBANE (07) 3686 4700 WHITSUNDAYS (07) 4945 6600
MACKAY (07) 4957 9700 CAIRNS (07) 4252 9400
veris.com.au
ACN 615 735 727
Veris Australia Pty Ltd

LEGEND

Final surface contours based on A.H.D. datum at an interval of 0.25m, shown as: 60.0


Where applicable, areas to be filled are shown as:

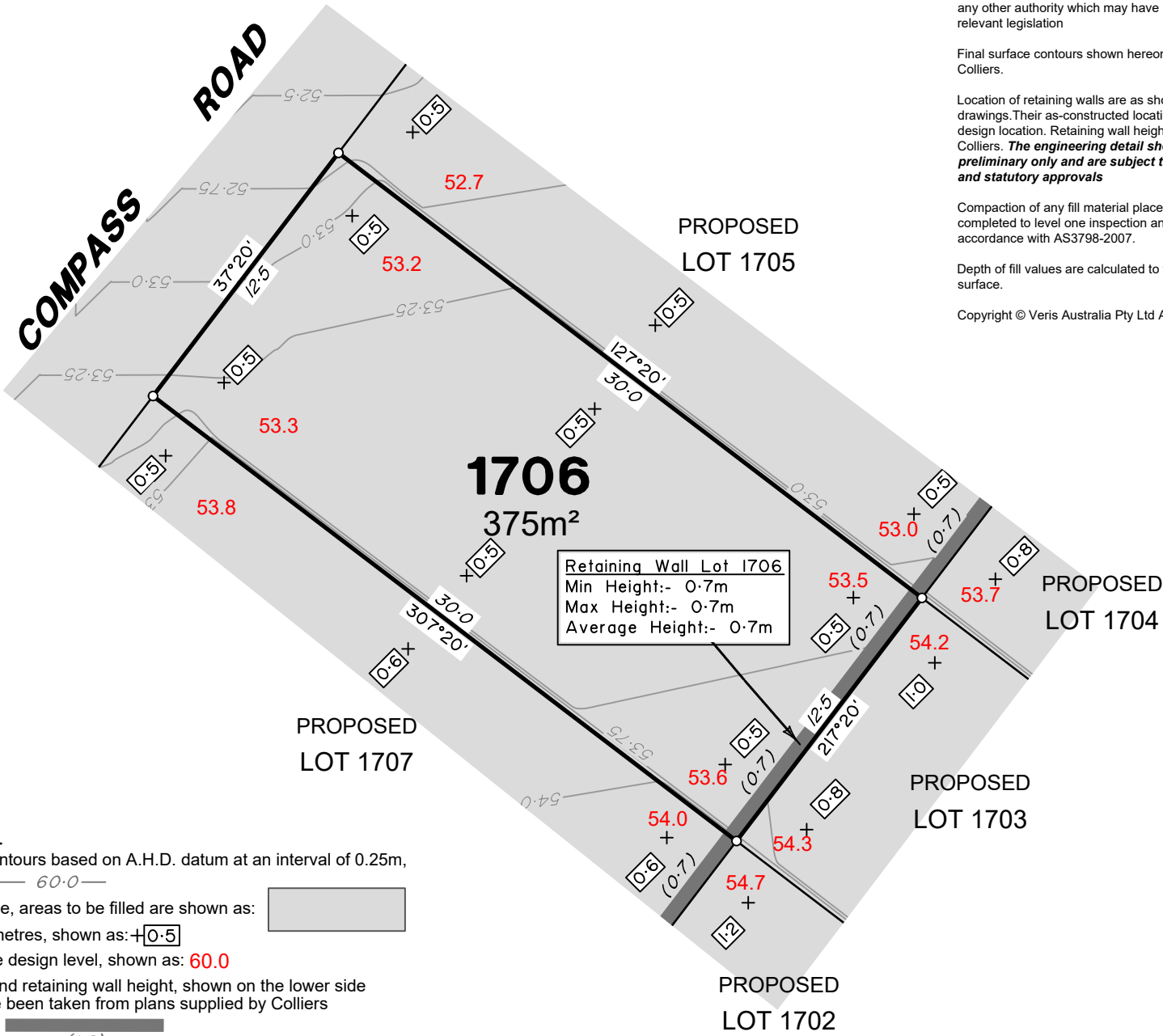
Depth of fill, in metres, shown as: 0.5

Finished surface design level, shown as: 60.0

Retaining wall and retaining wall height, shown on the lower side of the wall, have been taken from plans supplied by Colliers and shown as: (1-2)

Bin Pad Location shown as:





Retaining Wall Lot 1706
 Min Height:- 0.7m
 Max Height:- 0.7m
 Average Height:- 0.7m

ADDITIONAL NOTES:
 The LOT dimensions and area shown hereon are subject to final field survey and also to the requirements of Council and any other authority which may have requirements under any relevant legislation

Final surface contours shown hereon have been supplied by Colliers.

Location of retaining walls are as shown on Engineering design drawings. Their as-constructed location may differ from their design location. Retaining wall heights have been supplied by Colliers. **The engineering detail shown hereon are preliminary only and are subject to change in final design and statutory approvals**

Compaction of any fill material placed on this site shall be completed to level one inspection and testing services in accordance with AS3798-2007.

Depth of fill values are calculated to the pre-development surface.

Copyright © Veris Australia Pty Ltd August 2024.

**FLAGSTONE
 PRECINCT 1 STAGE 4B**
 For
**PEET FLAGSTONE
 CITY PTY LTD**

IMPORTANT NOTES:
 (These notes are an integral part of this plan)
 This plan has been prepared for PEET FLAGSTONE CITY PTY LTD, for the purposes of **A Disclosure Plan Under the Land Sales Act 1984 (as amended)**. It is not to be used by any other person or corporation or for any other purposes and is subject to the following limitations:
 Please refer to the approved Development Application for conditions relating to the LOT and to approved Operational Works drawings for services location and possible easements.

THESE DESIGNS AND DRAWINGS ARE COPYRIGHT AND ARE NOT TO BE USED OR REPRODUCED WITHOUT THE WRITTEN PERMISSION OF VERIS

Data Sources

Cadastral Boundaries	30109-LC-Master(DG) F594 2014.dwg
Engineering Design	23-0202_X_BASE_DESIGN [STAGE 4B].dwg
Final Surface Contours	FLAGSTONE - STAGE 4ABC - DISCLOSURE INFO - 16-07-2024 - Design Tin.dwg
Depth of Fill	FLAGSTONE - STAGE 4ABC - DISCLOSURE INFO - 16-07-2024 - Depth Contours.dwg
Retaining Wall Heights	FLAGSTONE - STAGE 4ABC - DISCLOSURE INFO - 16-07-2024 - EW Pads.dwg

Issue	Revisions	Date	Drawn
A	Original	28/08/2024	TEM

Locality: FLAGSTONE
 Local Authority: LOGAN CITY COUNCIL
 Horizontal Meridian: MGA Zone 56
 Vertical Level Datum: AHD D
 Scale: 1:250 @ A4
 Designed: Colliers
 Drawn: TEM 28/08/2024
 Checked: 28/08/2024
 Plot Date: 28 Aug, 2024
 Computer File Ref: 430109-St4B-DP-(A).dwg

**DISCLOSURE PLAN
 of Proposed LOT 1706**
 being part of
 Lot 910 on SP339534




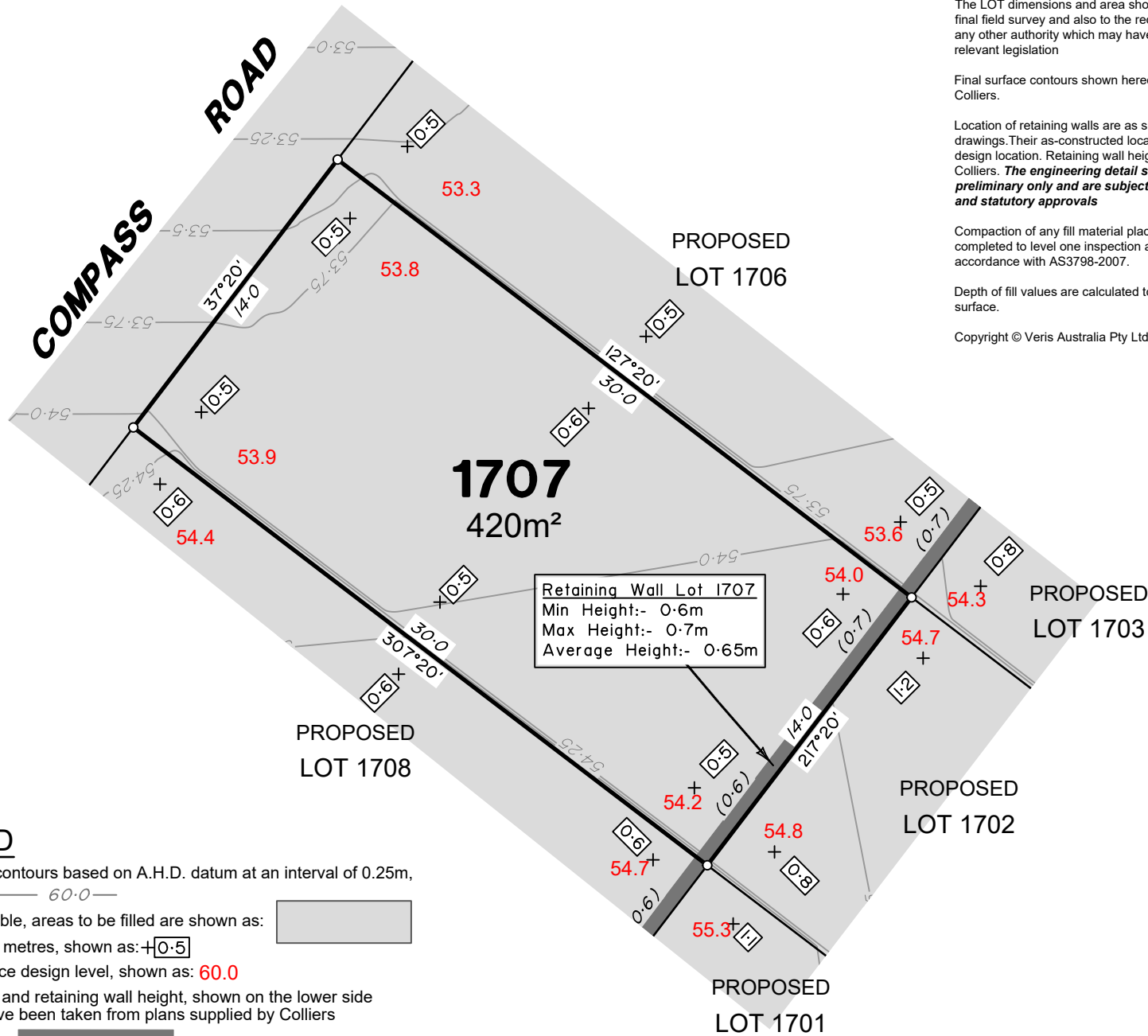
BRISBANE WHITSUNDAYS
 (07) 3686 4700 (07) 4945 6600
 MACKAY CAIRNS
 (07) 4957 9700 (07) 4252 9400
 veris.com.au
 ACN 615 735 727
 Veris Australia Pty Ltd

Drawing No 430109-DP-1706 Issue A

LEGEND

- Final surface contours based on A.H.D. datum at an interval of 0.25m, shown as: 60.0
- Where applicable, areas to be filled are shown as:
- Depth of fill, in metres, shown as: 0.5
- Finished surface design level, shown as: 60.0
- Retaining wall and retaining wall height, shown on the lower side of the wall, have been taken from plans supplied by Colliers and shown as: (1.2)
- Bin Pad Location shown as:





ADDITIONAL NOTES:

The LOT dimensions and area shown hereon are subject to final field survey and also to the requirements of Council and any other authority which may have requirements under any relevant legislation

Final surface contours shown hereon have been supplied by Colliers.

Location of retaining walls are as shown on Engineering design drawings. Their as-constructed location may differ from their design location. Retaining wall heights have been supplied by Colliers. **The engineering detail shown hereon are preliminary only and are subject to change in final design and statutory approvals**

Compaction of any fill material placed on this site shall be completed to level one inspection and testing services in accordance with AS3798-2007.

Depth of fill values are calculated to the pre-development surface.

Copyright © Veris Australia Pty Ltd August 2024.

**FLAGSTONE
PRECINCT 1 STAGE 4B**
For
**PEET FLAGSTONE
CITY PTY LTD**

IMPORTANT NOTES:

(These notes are an integral part of this plan)

This plan has been prepared for **PEET FLAGSTONE CITY PTY LTD**, for the purposes of **A Disclosure Plan Under the Land Sales Act 1984 (as amended)**. It is not to be used by any other person or corporation or for any other purposes and is subject to the following limitations:

Please refer to the approved Development Application for conditions relating to the LOT and to approved Operational Works drawings for services location and possible easements.

THESE DESIGNS AND DRAWINGS ARE COPYRIGHT AND ARE NOT TO BE USED OR REPRODUCED WITHOUT THE WRITTEN PERMISSION OF VERIS

Data Sources

Cadastral Boundaries
30109-LC-Master(DG) FS94 2014.dwg

Engineering Design
23-0202_X_BASE_DESIGN [STAGE 4B].dwg

Final Surface Contours
FLAGSTONE - STAGE 4ABC - DISCLOSURE INFO - 16-07-2024 - Design Tin.dwg

Depth of Fill
FLAGSTONE - STAGE 4ABC - DISCLOSURE INFO - 16 07 2024 - Depth Contours.dwg

Retaining Wall Heights
FLAGSTONE - STAGE 4ABC - DISCLOSURE INFO - 16 07 2024 - EW Pads.dwg

Issue/Revisions	Date	Drawn
A Original	28/08/2024	TEM

Locality: FLAGSTONE
 Local Authority: LOGAN CITY COUNCIL
 Horizontal Meridian: MGA Zone 56
 Vertical Level Datum: AHD D
 Scale: 1:250 @ A4
 Designed: Colliers
 Drawn: TEM 28/08/2024
 Checked: 28/08/2024
 Plot Date: 28 Aug, 2024
 Computer File Ref: 430109-St4B-DP-(A).dwg

**DISCLOSURE PLAN
of Proposed LOT 1707**
being part of
Lot 910 on SP339534



veris

BRISBANE (07) 3686 4700 WHITSUNDAYS (07) 4945 6600

MACKAY (07) 4957 9700 CAIRNS (07) 4252 9400

veris.com.au
ACN 615 735 727
Veris Australia Pty Ltd

Drawing No 430109-DP-1707 Issue A

LEGEND

Final surface contours based on A.H.D. datum at an interval of 0.25m, shown as: 60.0

Where applicable, areas to be filled are shown as:

Depth of fill, in metres, shown as: 0.5

Finished surface design level, shown as: 60.0

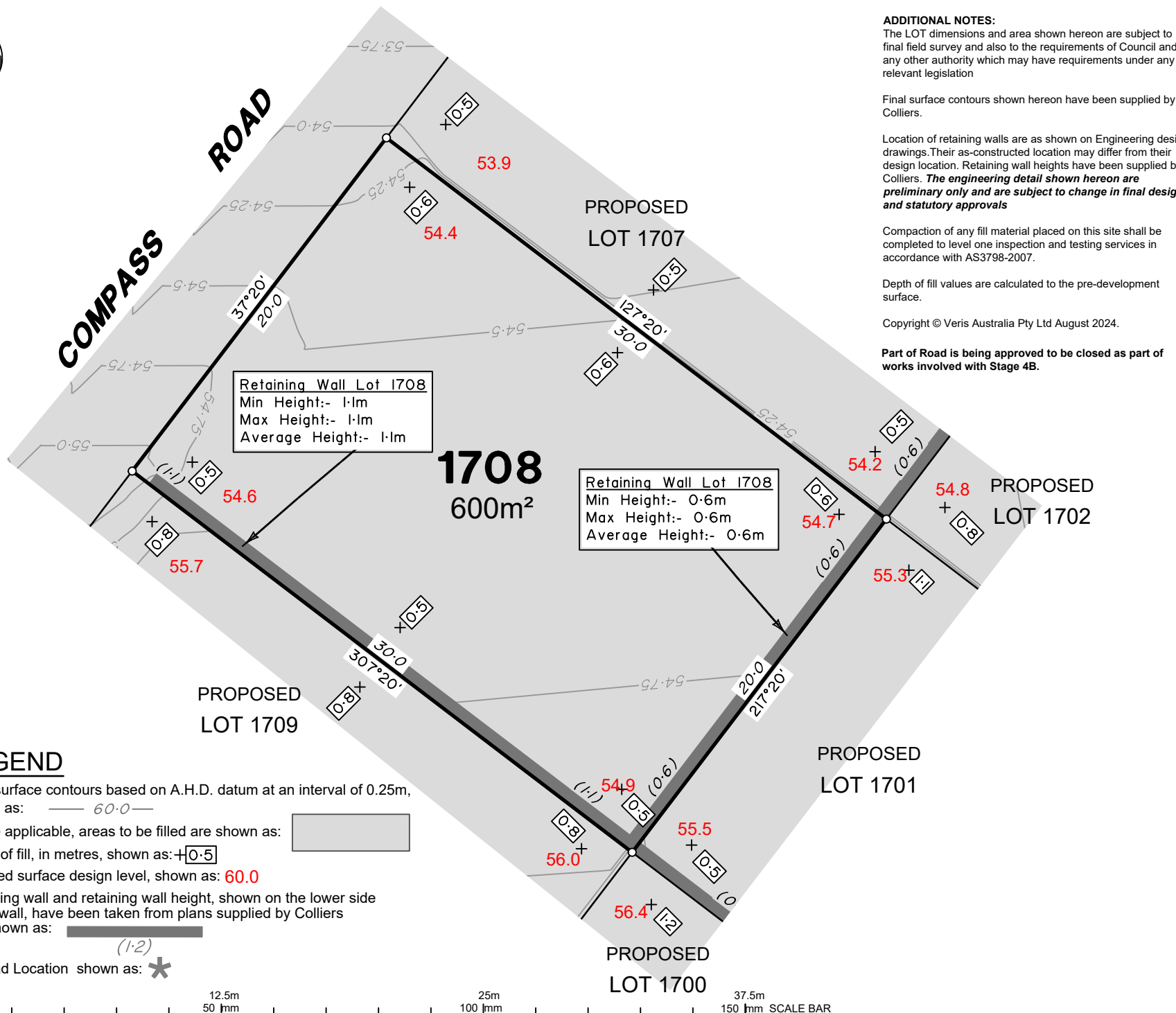
Retaining wall and retaining wall height, shown on the lower side of the wall, have been taken from plans supplied by Colliers and shown as: (1.2)

Bin Pad Location shown as:





COMPASS ROAD



Retaining Wall Lot 1708
Min Height:- 1.1m
Max Height:- 1.1m
Average Height:- 1.1m

Retaining Wall Lot 1708
Min Height:- 0.6m
Max Height:- 0.6m
Average Height:- 0.6m

1708
600m²

ADDITIONAL NOTES:
The LOT dimensions and area shown hereon are subject to final field survey and also to the requirements of Council and any other authority which may have requirements under any relevant legislation

Final surface contours shown hereon have been supplied by Colliers.

Location of retaining walls are as shown on Engineering design drawings. Their as-constructed location may differ from their design location. Retaining wall heights have been supplied by Colliers. **The engineering detail shown hereon are preliminary only and are subject to change in final design and statutory approvals**

Compaction of any fill material placed on this site shall be completed to level one inspection and testing services in accordance with AS3798-2007.

Depth of fill values are calculated to the pre-development surface.

Copyright © Veris Australia Pty Ltd August 2024.

Part of Road is being approved to be closed as part of works involved with Stage 4B.

**FLAGSTONE
PRECINCT 1 STAGE 4B**
For
**PEET FLAGSTONE
CITY PTY LTD**

IMPORTANT NOTES:
(These notes are an integral part of this plan)
This plan has been prepared for **PEET FLAGSTONE CITY PTY LTD**, for the purposes of **A Disclosure Plan Under the Land Sales Act 1984 (as amended)**. It is not to be used by any other person or corporation or for any other purposes and is subject to the following limitations:

Please refer to the approved Development Application for conditions relating to the LOT and to approved Operational Works drawings for services location and possible easements.

THESE DESIGNS AND DRAWINGS ARE COPYRIGHT AND ARE NOT TO BE USED OR REPRODUCED WITHOUT THE WRITTEN PERMISSION OF VERIS

Data Sources			
Cadastral Boundaries 30109-LC-Master(DG) F594 2014.dwg			
Engineering Design 23-0202_X_BASE_DESIGN [STAGE 4B].dwg			
Final Surface Contours FLAGSTONE - STAGE 4ABC - DISCLOSURE INFO - 16-07-2024 - Design Tin.dwg			
Depth of Fill FLAGSTONE - STAGE 4ABC - DISCLOSURE INFO - 16-07-2024 - Depth Contours.dwg			
Retaining Wall Heights FLAGSTONE - STAGE 4ABC - DISCLOSURE INFO - 16-07-2024 - EW Pads.dwg			
A Original		28/08/2024	TEM
Issue	Revisions	Date	Drawn
Locality: FLAGSTONE			
Local Authority: LOGAN CITY COUNCIL			
Horizontal Meridian: MGA Zone 56			
Vertical Level Datum: AHD D			
Scale: 1:250 @ A4			
Designed: Colliers			
Drawn: TEM 28/08/2024			
Checked: 28/08/2024			
Plot Date: 28 Aug, 2024			
Computer File Ref: 430109-St4B-DP-(A).dwg			

**DISCLOSURE PLAN
of Proposed LOT 1708**
being part of
Lot 910 on SP339534
& Road to be Closed



veris

BRISBANE WHITSUNDAYS
(07) 3666 4700 (07) 4945 6600
MACKAY CAIRNS
(07) 4957 9700 (07) 4252 9400
veris.com.au
ACN 615 735 727
Veris Australia Pty Ltd

LEGEND

Final surface contours based on A.H.D. datum at an interval of 0.25m, shown as: 60.0


Where applicable, areas to be filled are shown as:

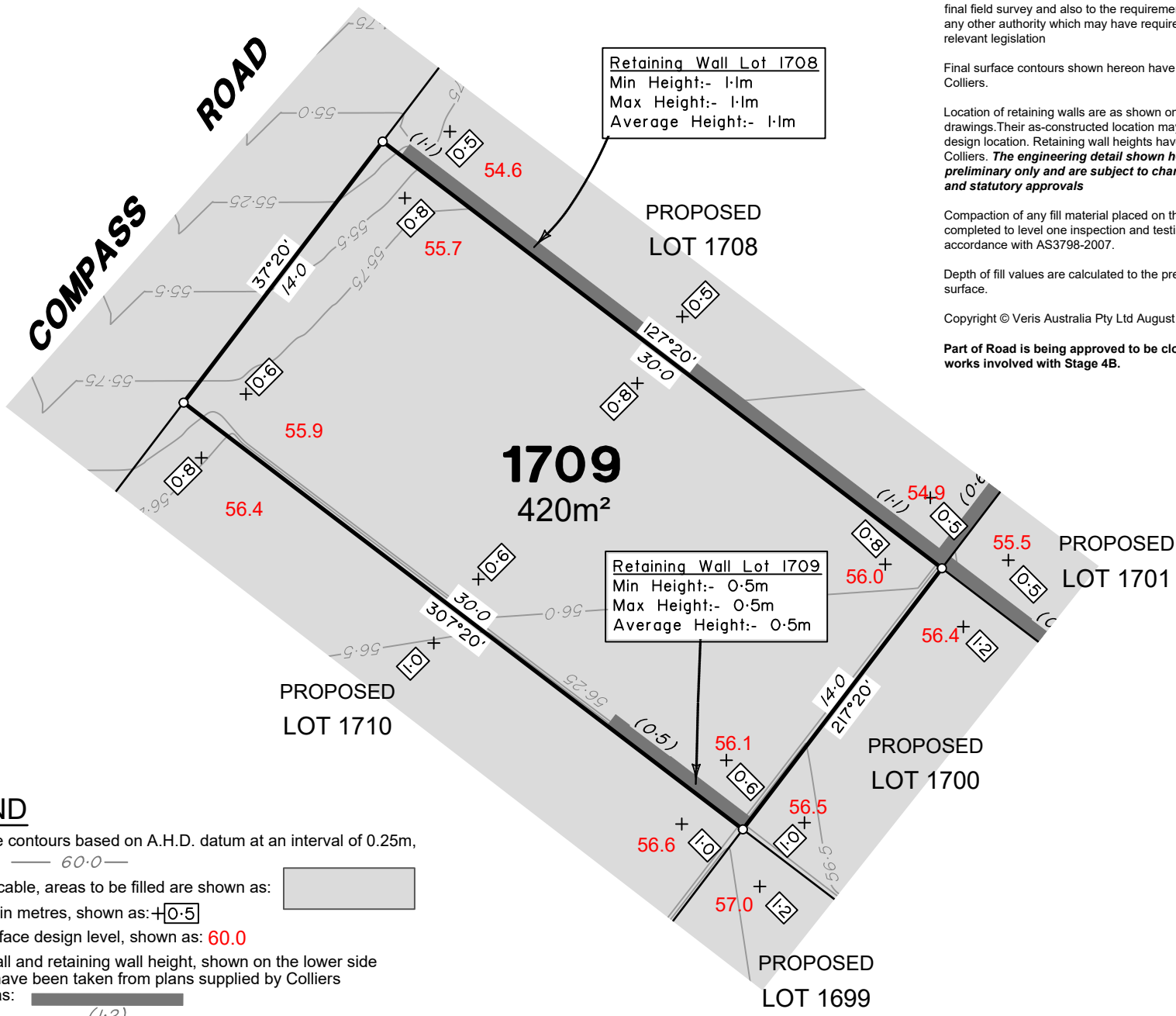
Depth of fill, in metres, shown as: 0.5

Finished surface design level, shown as: 60.0

Retaining wall and retaining wall height, shown on the lower side of the wall, have been taken from plans supplied by Colliers and shown as: (1.2)

Bin Pad Location shown as:





ADDITIONAL NOTES:

The LOT dimensions and area shown hereon are subject to final field survey and also to the requirements of Council and any other authority which may have requirements under any relevant legislation

Final surface contours shown hereon have been supplied by Colliers.

Location of retaining walls are as shown on Engineering design drawings. Their as-constructed location may differ from their design location. Retaining wall heights have been supplied by Colliers. **The engineering detail shown hereon are preliminary only and are subject to change in final design and statutory approvals**

Compaction of any fill material placed on this site shall be completed to level one inspection and testing services in accordance with AS3798-2007.

Depth of fill values are calculated to the pre-development surface.

Copyright © Veris Australia Pty Ltd August 2024.

Part of Road is being approved to be closed as part of works involved with Stage 4B.

**FLAGSTONE
PRECINCT 1 STAGE 4B**
For
**PEET FLAGSTONE
CITY PTY LTD**

IMPORTANT NOTES:
(These notes are an integral part of this plan)
This plan has been prepared for **PEET FLAGSTONE CITY PTY LTD**, for the purposes of **A Disclosure Plan Under the Land Sales Act 1984 (as amended)**. It is not to be used by any other person or corporation or for any other purposes and is subject to the following limitations:
Please refer to the approved Development Application for conditions relating to the LOT and to approved Operational Works drawings for services location and possible easements.

THESE DESIGNS AND DRAWINGS ARE COPYRIGHT AND ARE NOT TO BE USED OR REPRODUCED WITHOUT THE WRITTEN PERMISSION OF VERIS

Data Sources

- Cadastral Boundaries
30109-LC-Master(DG) FS94 2014.dwg
- Engineering Design
23-0202_X_BASE_DESIGN [STAGE 4B].dwg
- Final Surface Contours
FLAGSTONE - STAGE 4ABC - DISCLOSURE INFO - 16-07-2024 - Design Tin.dwg
- Depth of Fill
FLAGSTONE - STAGE 4ABC - DISCLOSURE INFO - 16 07 2024 - Depth Contours.dwg
- Retaining Wall Heights
FLAGSTONE - STAGE 4ABC - DISCLOSURE INFO - 16 07 2024 - EW Pads.dwg

Issue	Revisions	Date	Drawn
A	Original	28/08/2024	TEM

Locality: FLAGSTONE
Local Authority: LOGAN CITY COUNCIL
Horizontal Meridian: MGA Zone 56
Vertical Level Datum: AHD D
Scale: 1:250 @ A4
Designed: Colliers
Drawn: TEM 28/08/2024
Checked: 28/08/2024
Plot Date: 28 Aug, 2024
Computer File Ref: 430109-St4B-DP-(A).dwg

**DISCLOSURE PLAN
of Proposed LOT 1709**
being part of
Lot 910 on SP339534
& Road to be Closed



BRISBANE WHITSUNDAYS
(07) 3666 4700 (07) 4945 6600
MACKAY CAIRNS
(07) 4957 9700 (07) 4252 9400
veris.com.au
ACN 615 735 727
Veris Australia Pty Ltd

Drawing No 430109-DP-1709 Issue A

LEGEND

Final surface contours based on A.H.D. datum at an interval of 0.25m, shown as: 60.0


Where applicable, areas to be filled are shown as:

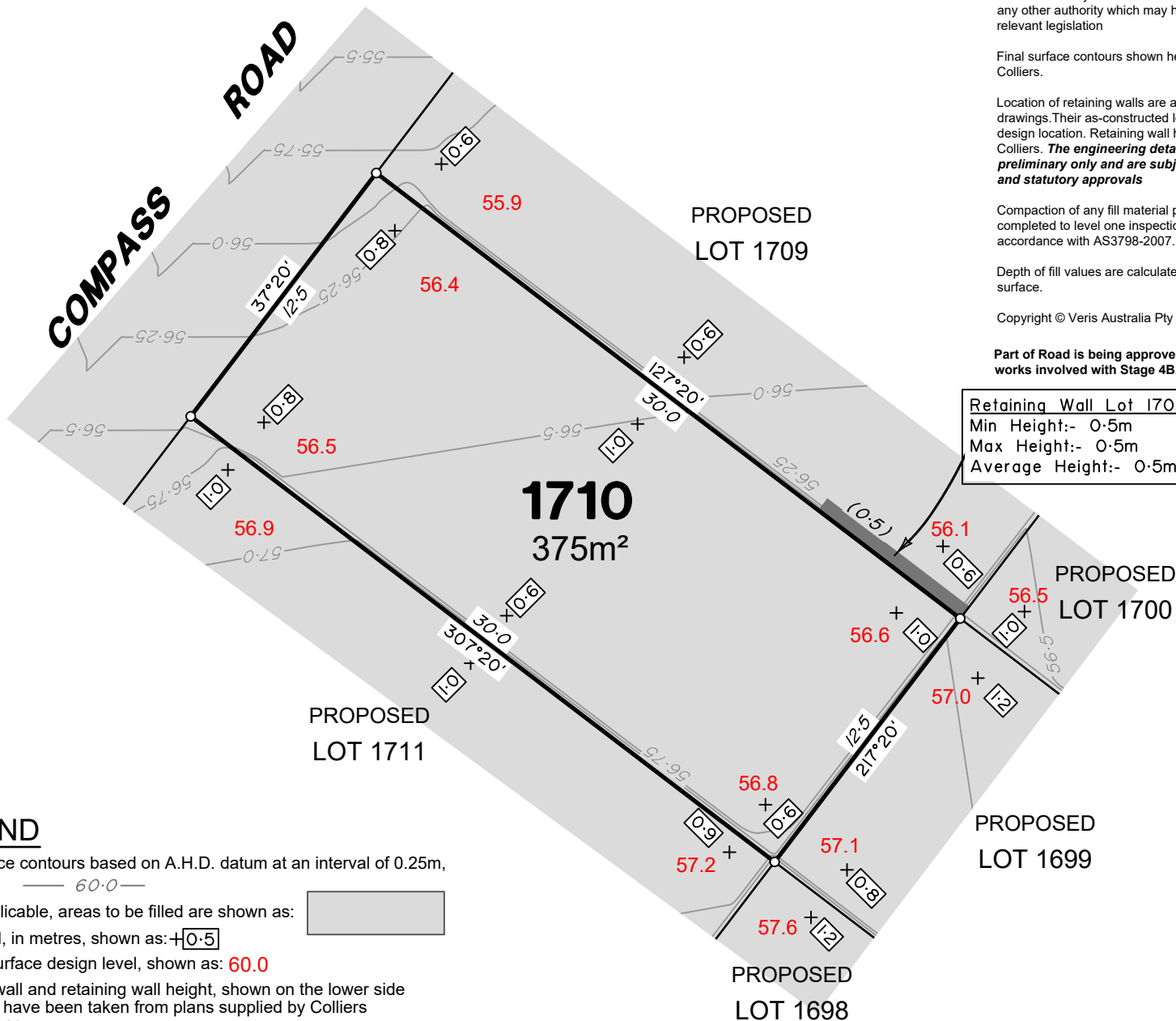
Depth of fill, in metres, shown as: 0.5

Finished surface design level, shown as: 60.0

Retaining wall and retaining wall height, shown on the lower side of the wall, have been taken from plans supplied by Colliers and shown as: (1-2)

Bin Pad Location shown as:





ADDITIONAL NOTES:

The LOT dimensions and area shown hereon are subject to final field survey and also to the requirements of Council and any other authority which may have requirements under any relevant legislation

Final surface contours shown hereon have been supplied by Colliers.

Location of retaining walls are as shown on Engineering design drawings. Their as-constructed location may differ from their design location. Retaining wall heights have been supplied by Colliers. **The engineering detail shown hereon are preliminary only and are subject to change in final design and statutory approvals**

Compaction of any fill material placed on this site shall be completed to level one inspection and testing services in accordance with AS3798-2007.

Depth of fill values are calculated to the pre-development surface.

Copyright © Veris Australia Pty Ltd August 2024.

Part of Road is being approved to be closed as part of works involved with Stage 4B.

Retaining Wall Lot 1709
 Min Height:- 0.5m
 Max Height:- 0.5m
 Average Height:- 0.5m

LEGEND

Final surface contours based on A.H.D. datum at an interval of 0.25m, shown as: 60.0

Where applicable, areas to be filled are shown as:

Depth of fill, in metres, shown as: 0.5

Finished surface design level, shown as: 60.0

Retaining wall and retaining wall height, shown on the lower side of the wall, have been taken from plans supplied by Colliers and shown as: (1.2)

Bin Pad Location shown as:



**FLAGSTONE
 PRECINCT 1 STAGE 4B**
 For
**PEET FLAGSTONE
 CITY PTY LTD**

IMPORTANT NOTES:

(These notes are an integral part of this plan)

This plan has been prepared for **PEET FLAGSTONE CITY PTY LTD**, for the purposes of **A Disclosure Plan Under the Land Sales Act 1984 (as amended)**. It is not to be used by any other person or corporation or for any other purposes and is subject to the following limitations:

Please refer to the approved Development Application for conditions relating to the LOT and to approved Operational Works drawings for services location and possible easements.

THESE DESIGNS AND DRAWINGS ARE COPYRIGHT AND ARE NOT TO BE USED OR REPRODUCED WITHOUT THE WRITTEN PERMISSION OF VERIS

Data Sources

- Cadastral Boundaries
30109-LC-Master(DG) F594 2014.dwg
- Engineering Design
23-0202_X_BASE_DESIGN [STAGE 4B].dwg
- Final Surface Contours
FLAGSTONE - STAGE 4ABC - DISCLOSURE INFO - 16-07-2024 - Design Tin.dwg
- Depth of Fill
FLAGSTONE - STAGE 4ABC - DISCLOSURE INFO - 16-07-2024 - Depth Contours.dwg
- Retaining Wall Heights
FLAGSTONE - STAGE 4ABC - DISCLOSURE INFO - 16-07-2024 - EW Pads.dwg

Issue/Revisions	Date	Drawn
A Original	28/08/2024	TEM

Locality: FLAGSTONE
 Local Authority: LOGAN CITY COUNCIL
 Horizontal Meridian: MGA Zone 56
 Vertical Level Datum: AHD D
 Scale: 1:250 @ A4
 Designed: Colliers
 Drawn: TEM 28/08/2024
 Checked: 28/08/2024
 Plot Date: 28 Aug, 2024
 Computer File Ref: 430109-St4B-DP-(A).dwg

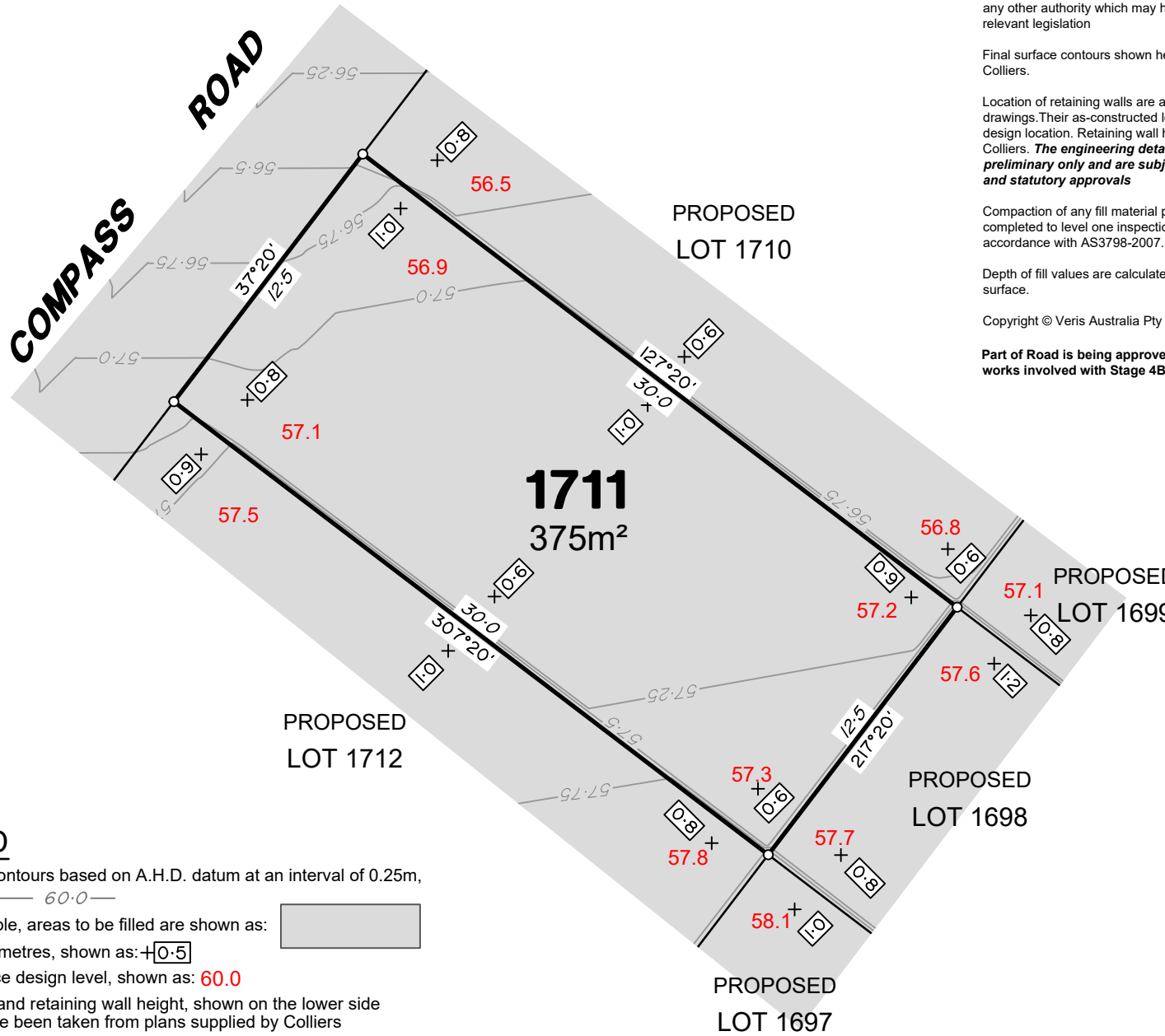
**DISCLOSURE PLAN
 of Proposed LOT 1710**
 being part of
 Lot 2 on SP339534
 & Road to be Closed



BRISBANE (07) 3686 4700 WHITSUNDAYS (07) 4945 6600
 MACKAY (07) 4957 9700 CAIRNS (07) 4252 9400
 veris.com.au
 ACN 615 735 727
 Veris Australia Pty Ltd



COMPASS ROAD



ADDITIONAL NOTES:

The LOT dimensions and area shown hereon are subject to final field survey and also to the requirements of Council and any other authority which may have requirements under any relevant legislation

Final surface contours shown hereon have been supplied by Colliers.

Location of retaining walls are as shown on Engineering design drawings. Their as-constructed location may differ from their design location. Retaining wall heights have been supplied by Colliers. **The engineering detail shown hereon are preliminary only and are subject to change in final design and statutory approvals**

Compaction of any fill material placed on this site shall be completed to level one inspection and testing services in accordance with AS3798-2007.

Depth of fill values are calculated to the pre-development surface.

Copyright © Veris Australia Pty Ltd August 2024.

Part of Road is being approved to be closed as part of works involved with Stage 4B.

**FLAGSTONE
PRECINCT 1 STAGE 4B**
For
**PEET FLAGSTONE
CITY PTY LTD**

IMPORTANT NOTES:

(These notes are an integral part of this plan)

This plan has been prepared for **PEET FLAGSTONE CITY PTY LTD**, for the purposes of **A Disclosure Plan Under the Land Sales Act 1984 (as amended)**. It is not to be used by any other person or corporation or for any other purposes and is subject to the following limitations:

Please refer to the approved Development Application for conditions relating to the LOT and to approved Operational Works drawings for services location and possible easements.

THESE DESIGNS AND DRAWINGS ARE COPYRIGHT AND ARE NOT TO BE USED OR REPRODUCED WITHOUT THE WRITTEN PERMISSION OF VERIS

Data Sources

Cadastral Boundaries
30109-LC-Master(DG) FS94 2014.dwg

Engineering Design
23-0202_X_BASE_DESIGN (STAGE 4B).dwg

Final Surface Contours
FLAGSTONE - STAGE 4ABC - DISCLOSURE INFO
- 16-07-2024 - Design Tin.dwg

Depth of Fill
FLAGSTONE - STAGE 4ABC - DISCLOSURE INFO
- 16 07 2024 - Depth Contours.dwg

Retaining Wall Heights
FLAGSTONE - STAGE 4ABC - DISCLOSURE INFO
- 16 07 2024 - EW Pads.dwg

Issue/Revisions	Date	Drawn
A Original	28/08/2024	TEM

Locality: FLAGSTONE
 Local Authority: LOGAN CITY COUNCIL
 Horizontal Meridian: MGA Zone 56
 Vertical Level Datum: AHD D
 Scale: 1:250 @ A4
 Designed: Colliers
 Drawn: TEM 28/08/2024
 Checked: 28/08/2024
 Plot Date: 28 Aug, 2024
 Computer File Ref: 430109-S4B-DP-(A).dwg

**DISCLOSURE PLAN
of Proposed LOT 1711**
being part of
Lot 2 on SP339534
& Road to be Closed



veris

BRISBANE (07) 3666 4700 WHITSUNDAYS (07) 4945 6600

MACKAY (07) 4957 9700 CAIRNS (07) 4252 9400

veris.com.au
ACN 615 735 727
Veris Australia Pty Ltd

Drawing No 430109-DP-1711 Issue A

LEGEND

Final surface contours based on A.H.D. datum at an interval of 0.25m, shown as: 60.0

Where applicable, areas to be filled are shown as:

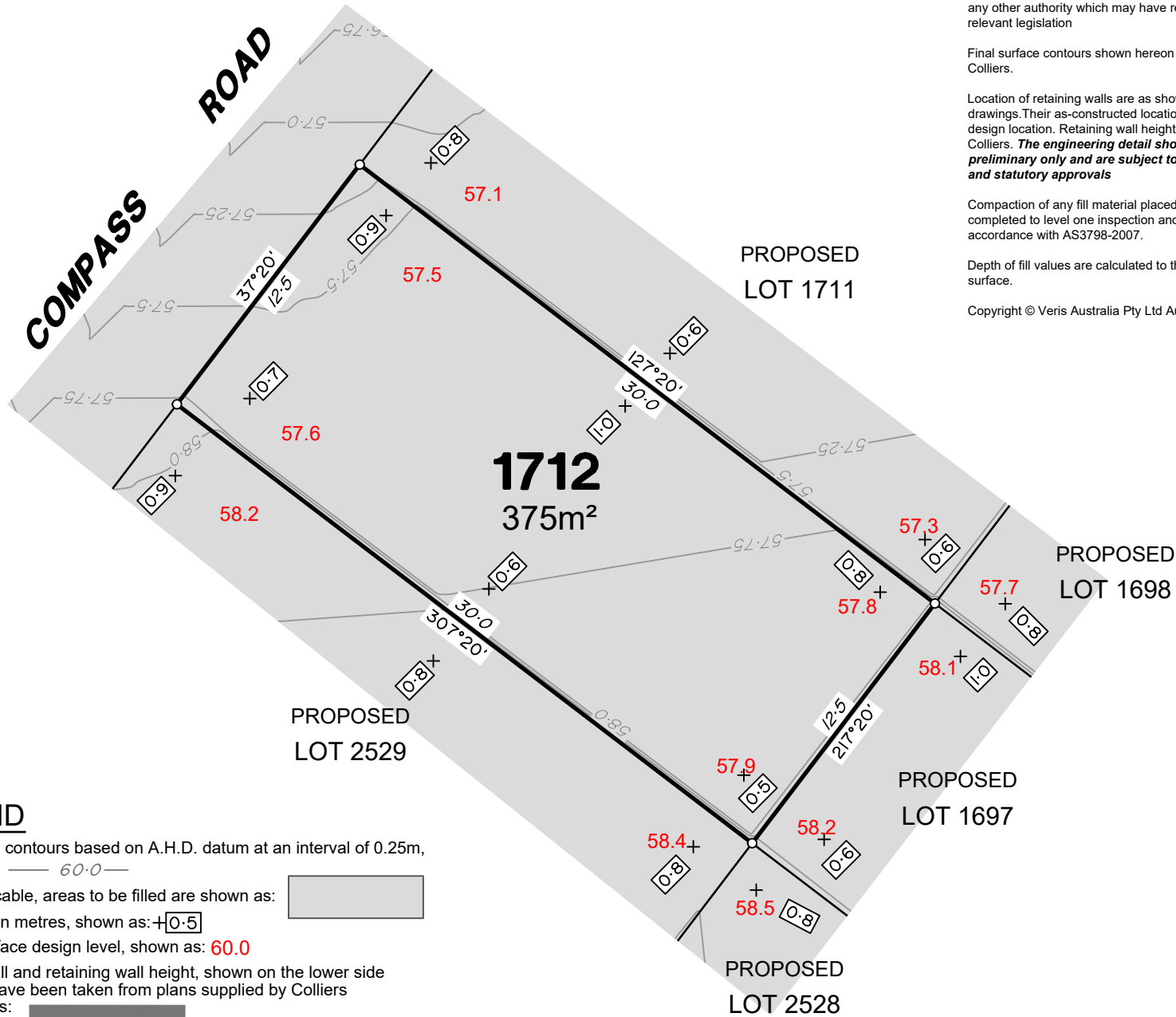
Depth of fill, in metres, shown as: 0.5

Finished surface design level, shown as: 60.0

Retaining wall and retaining wall height, shown on the lower side of the wall, have been taken from plans supplied by Colliers and shown as: (1-2)

Bin Pad Location shown as:





ADDITIONAL NOTES:

The LOT dimensions and area shown hereon are subject to final field survey and also to the requirements of Council and any other authority which may have requirements under any relevant legislation

Final surface contours shown hereon have been supplied by Colliers.

Location of retaining walls are as shown on Engineering design drawings. Their as-constructed location may differ from their design location. Retaining wall heights have been supplied by Colliers. **The engineering detail shown hereon are preliminary only and are subject to change in final design and statutory approvals**

Compaction of any fill material placed on this site shall be completed to level one inspection and testing services in accordance with AS3798-2007.

Depth of fill values are calculated to the pre-development surface.

Copyright © Veris Australia Pty Ltd August 2024.

**FLAGSTONE
PRECINCT 1 STAGE 4B**
For
**PEET FLAGSTONE
CITY PTY LTD**

IMPORTANT NOTES:

(These notes are an integral part of this plan)

This plan has been prepared for **PEET FLAGSTONE CITY PTY LTD**, for the purposes of **A Disclosure Plan Under the Land Sales Act 1984 (as amended)**. It is not to be used by any other person or corporation or for any other purposes and is subject to the following limitations:

Please refer to the approved Development Application for conditions relating to the LOT and to approved Operational Works drawings for services location and possible easements.

THESE DESIGNS AND DRAWINGS ARE COPYRIGHT AND ARE NOT TO BE USED OR REPRODUCED WITHOUT THE WRITTEN PERMISSION OF VERIS

Data Sources

Cadastral Boundaries
30109-LC-Master(DG) F594 2014.dwg

Engineering Design
23-0202_X_BASE_DESIGN [STAGE 4B].dwg

Final Surface Contours
FLAGSTONE - STAGE 4ABC - DISCLOSURE INFO
- 16-07-2024 - Design Tin.dwg

Depth of Fill
FLAGSTONE - STAGE 4ABC - DISCLOSURE INFO
- 16-07-2024 - Depth Contours.dwg

Retaining Wall Heights
FLAGSTONE - STAGE 4ABC - DISCLOSURE INFO
- 16-07-2024 - EW Pads.dwg

Issue/Revisions	Date	Drawn
A Original	28/08/2024	TEM

Locality: FLAGSTONE
Local Authority: LOGAN CITY COUNCIL
Horizontal Meridian: MGA Zone 56
Vertical Level Datum: AHD D
Scale: 1:250 @ A4
Designed: Colliers
Drawn: TEM 28/08/2024
Checked: 28/08/2024
Plot Date: 28 Aug, 2024
Computer File Ref: 430109-St4B-DP-(A).dwg

**DISCLOSURE PLAN
of Proposed LOT 1712
being part of
Lot 2 on SP339534**



BRISBANE (07) 3666 4700 WHITSUNDAYS (07) 4945 6600

MACKAY (07) 4957 9700 CAIRNS (07) 4252 9400

veris.com.au
ACN 615 735 727
Veris Australia Pty Ltd

Drawing No 430109-DP-1712 Issue A

LEGEND

Final surface contours based on A.H.D. datum at an interval of 0.25m, shown as: 60.0

Where applicable, areas to be filled are shown as:

Depth of fill, in metres, shown as: +0.5

Finished surface design level, shown as: 60.0

Retaining wall and retaining wall height, shown on the lower side of the wall, have been taken from plans supplied by Colliers and shown as: (1-2)

Bin Pad Location shown as:





PROPOSED LOT 1731

PROPOSED LOT 1675

PROPOSED LOT 1730

1713
600m²

PROPOSED LOT 1714

COMPASS ROAD

ADDITIONAL NOTES:

The LOT dimensions and area shown hereon are subject to final field survey and also to the requirements of Council and any other authority which may have requirements under any relevant legislation

Final surface contours shown hereon have been supplied by Colliers.

Location of retaining walls are as shown on Engineering design drawings. Their as-constructed location may differ from their design location. Retaining wall heights have been supplied by Colliers. **The engineering detail shown hereon are preliminary only and are subject to change in final design and statutory approvals**

Compaction of any fill material placed on this site shall be completed to level one inspection and testing services in accordance with AS3798-2007.

Depth of fill values are calculated to the pre-development surface.

Copyright © Veris Australia Pty Ltd August 2024.

**FLAGSTONE
PRECINCT 1 STAGE 4B**
For
**PEET FLAGSTONE
CITY PTY LTD**

IMPORTANT NOTES:

(These notes are an integral part of this plan)

This plan has been prepared for **PEET FLAGSTONE CITY PTY LTD**, for the purposes of **A Disclosure Plan Under the Land Sales Act 1984 (as amended)**. It is not to be used by any other person or corporation or for any other purposes and is subject to the following limitations:

Please refer to the approved Development Application for conditions relating to the LOT and to approved Operational Works drawings for services location and possible easements.

THESE DESIGNS AND DRAWINGS ARE COPYRIGHT AND ARE NOT TO BE USED OR REPRODUCED WITHOUT THE WRITTEN PERMISSION OF VERIS

Data Sources

Cadastral Boundaries
30109-LC-Master(DG) F594 2014.dwg

Engineering Design
23-0202_X_BASE_DESIGN [STAGE 4B].dwg

Final Surface Contours
FLAGSTONE - STAGE 4ABC - DISCLOSURE INFO
- 16-07-2024 - Design Tin.dwg

Depth of Fill
FLAGSTONE - STAGE 4ABC - DISCLOSURE INFO
- 16-07-2024 - Depth Contours.dwg

Retaining Wall Heights
FLAGSTONE - STAGE 4ABC - DISCLOSURE INFO
- 16-07-2024 - EW Pads.dwg

Issue/Revisions	Date	Drawn
A Original	28/08/2024	TEM

Locality: FLAGSTONE
 Local Authority: LOGAN CITY COUNCIL
 Horizontal Meridian: MGA Zone 56
 Vertical Level Datum: AHD D
 Scale: 1:250 @ A4
 Designed: Colliers
 Drawn: TEM 28/08/2024
 Checked: 28/08/2024
 Plot Date: 28 Aug, 2024
 Computer File Ref: 430109-St4B-DP-(A).dwg

**DISCLOSURE PLAN
of Proposed LOT 1713**
being part of
Lot 910 on SP339534



veris

BRISBANE (07) 3686 4700 WHITSUNDAYS (07) 4945 6600

MACKAY (07) 4957 9700 CAIRNS (07) 4252 9400

veris.com.au
ACN 615 735 727
Veris Australia Pty Ltd

Drawing No 430109-DP-1713 Issue A

LEGEND

Final surface contours based on A.H.D. datum at an interval of 0.25m, shown as: 60.0

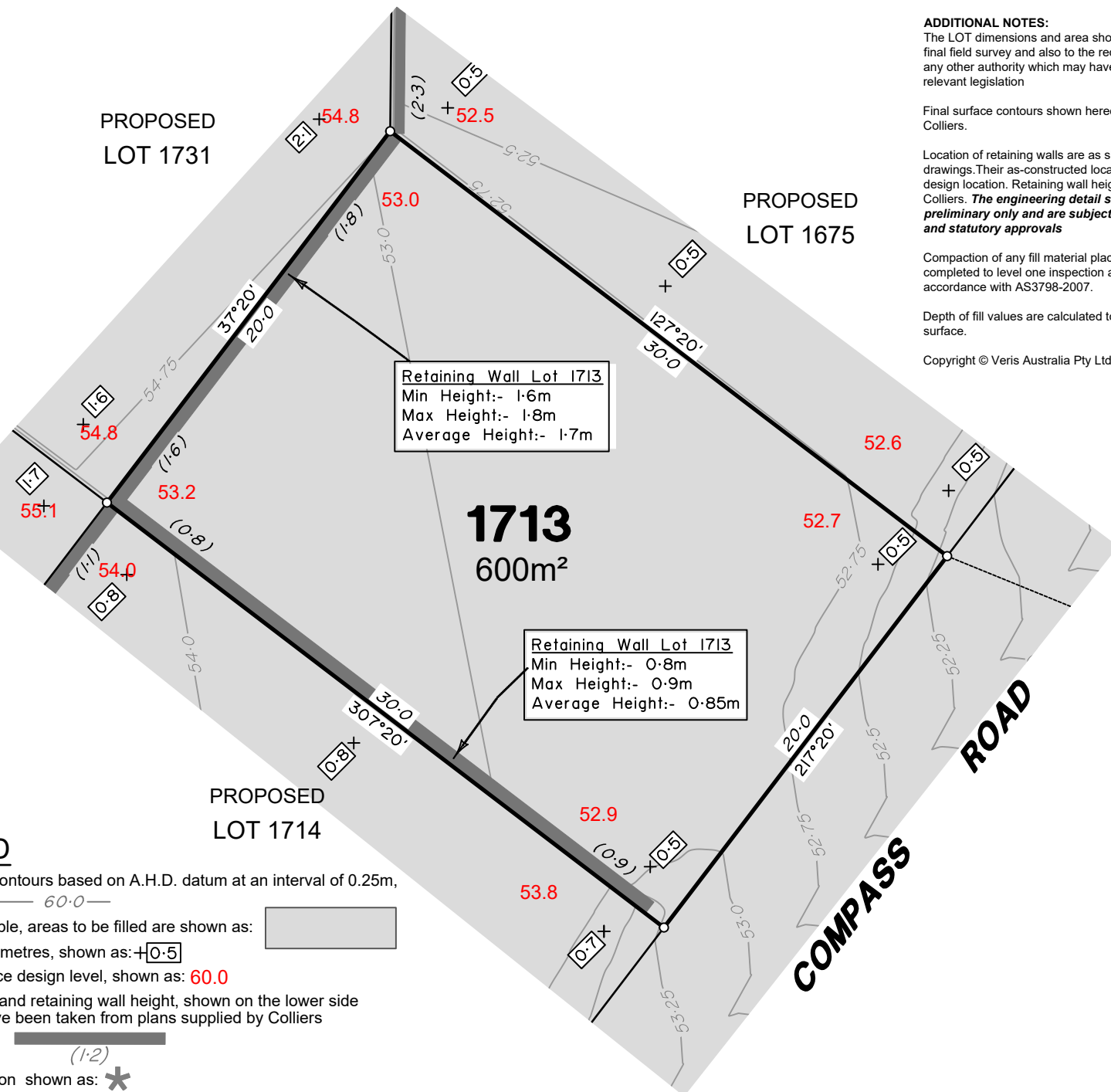
Where applicable, areas to be filled are shown as:

Depth of fill, in metres, shown as: 0.5

Finished surface design level, shown as: 60.0

Retaining wall and retaining wall height, shown on the lower side of the wall, have been taken from plans supplied by Colliers and shown as: (1.2)

Bin Pad Location shown as:



Retaining Wall Lot 1713
Min Height:- 1.6m
Max Height:- 1.8m
Average Height:- 1.7m

Retaining Wall Lot 1713
Min Height:- 0.8m
Max Height:- 0.9m
Average Height:- 0.85m



PROPOSED LOT 1731

PROPOSED LOT 1730

PROPOSED LOT 1713

PROPOSED LOT 1729

PROPOSED LOT 1715

1714
420m²

COMPASS ROAD

ADDITIONAL NOTES:

The LOT dimensions and area shown hereon are subject to final field survey and also to the requirements of Council and any other authority which may have requirements under any relevant legislation

Final surface contours shown hereon have been supplied by Colliers.

Location of retaining walls are as shown on Engineering design drawings. Their as-constructed location may differ from their design location. Retaining wall heights have been supplied by Colliers. **The engineering detail shown hereon are preliminary only and are subject to change in final design and statutory approvals**

Compaction of any fill material placed on this site shall be completed to level one inspection and testing services in accordance with AS3798-2007.

Depth of fill values are calculated to the pre-development surface.

Copyright © Veris Australia Pty Ltd August 2024.

**FLAGSTONE
PRECINCT 1 STAGE 4B**
For
**PEET FLAGSTONE
CITY PTY LTD**

IMPORTANT NOTES:

(These notes are an integral part of this plan)

This plan has been prepared for **PEET FLAGSTONE CITY PTY LTD**, for the purposes of **A Disclosure Plan under the Land Sales Act 1984 (as amended)**. It is not to be used by any other person or corporation or for any other purposes and is subject to the following limitations:

Please refer to the approved Development Application for conditions relating to the LOT and to approved Operational Works drawings for services location and possible easements.

THESE DESIGNS AND DRAWINGS ARE COPYRIGHT AND ARE NOT TO BE USED OR REPRODUCED WITHOUT THE WRITTEN PERMISSION OF VERIS

Data Sources

Cadastral Boundaries
30109-LC-Master(DG) FS94 2014.dwg

Engineering Design
23-0202_X_BASE_DESIGN [STAGE 4B].dwg

Final Surface Contours
FLAGSTONE - STAGE 4ABC - DISCLOSURE INFO
- 16-07-2024 - Design Tin.dwg

Depth of Fill
FLAGSTONE - STAGE 4ABC - DISCLOSURE INFO
- 16 07 2024 - Depth Contours.dwg

Retaining Wall Heights
FLAGSTONE - STAGE 4ABC - DISCLOSURE INFO
- 16 07 2024 - EW Pads.dwg

Issue	Revisions	Date	Drawn
A	Original	28/08/2024	TEM

Locality: FLAGSTONE
 Local Authority: LOGAN CITY COUNCIL
 Horizontal Meridian: MGA Zone 56
 Vertical Level Datum: AHD D
 Scale: 1:250 @ A4
 Designed: Colliers
 Drawn: TEM 28/08/2024
 Checked: 28/08/2024
 Plot Date: 28 Aug, 2024
 Computer File Ref: 430109-St4B-DP-(A).dwg

DISCLOSURE PLAN
of Proposed LOT 1714
being part of
Lot 910 on SP339534



veris

BRISBANE (07) 3668 4700 WHITSUNDAYS (07) 4945 6600

MACKAY (07) 4957 9700 CAIRNS (07) 4252 9400

veris.com.au
ACN 615 735 727
Veris Australia Pty Ltd

Drawing No 430109-DP-1714 Issue A

LEGEND

Final surface contours based on A.H.D. datum at an interval of 0.25m, shown as: 60.0

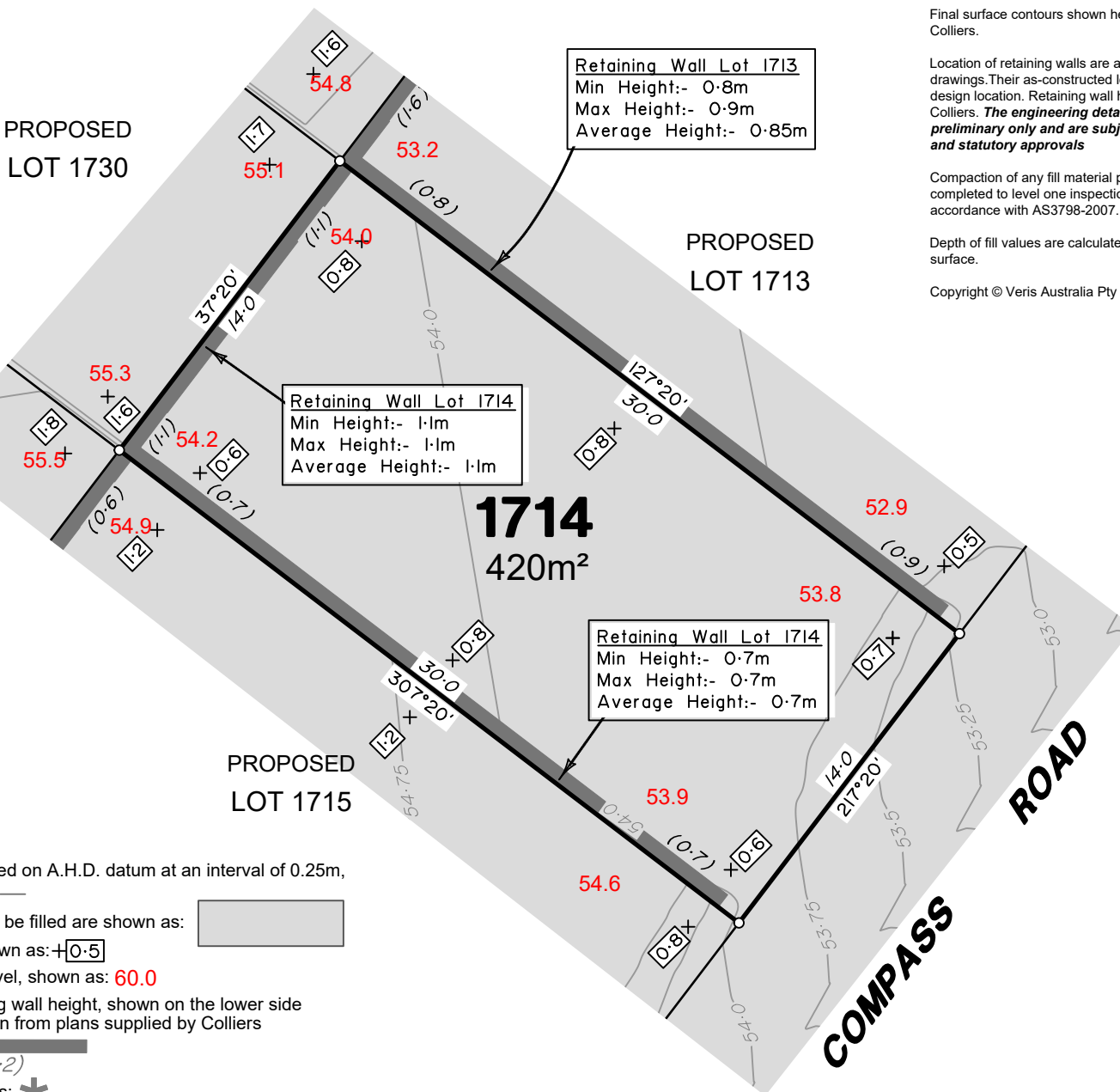
Where applicable, areas to be filled are shown as:

Depth of fill, in metres, shown as: +0.5

Finished surface design level, shown as: 60.0

Retaining wall and retaining wall height, shown on the lower side of the wall, have been taken from plans supplied by Colliers and shown as: (1.2)

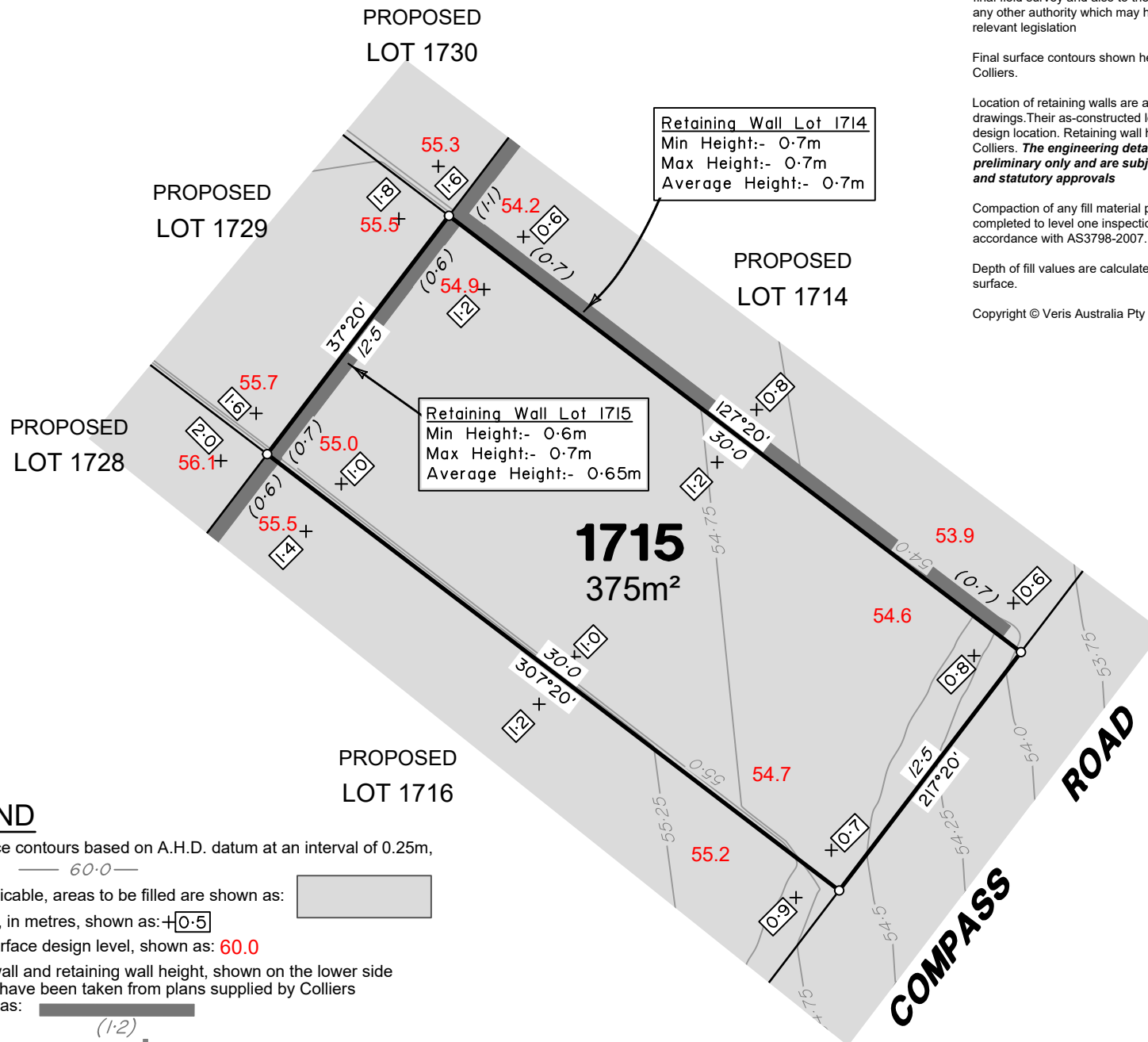
Bin Pad Location shown as:



Retaining Wall Lot 1713
Min Height:- 0.8m
Max Height:- 0.9m
Average Height:- 0.85m

Retaining Wall Lot 1714
Min Height:- 1.1m
Max Height:- 1.1m
Average Height:- 1.1m

Retaining Wall Lot 1714
Min Height:- 0.7m
Max Height:- 0.7m
Average Height:- 0.7m



Retaining Wall Lot 1714
 Min Height:- 0.7m
 Max Height:- 0.7m
 Average Height:- 0.7m

Retaining Wall Lot 1715
 Min Height:- 0.6m
 Max Height:- 0.7m
 Average Height:- 0.65m

ADDITIONAL NOTES:

The LOT dimensions and area shown hereon are subject to final field survey and also to the requirements of Council and any other authority which may have requirements under any relevant legislation

Final surface contours shown hereon have been supplied by Colliers.

Location of retaining walls are as shown on Engineering design drawings. Their as-constructed location may differ from their design location. Retaining wall heights have been supplied by Colliers. **The engineering detail shown hereon are preliminary only and are subject to change in final design and statutory approvals**

Compaction of any fill material placed on this site shall be completed to level one inspection and testing services in accordance with AS3798-2007.

Depth of fill values are calculated to the pre-development surface.

Copyright © Veris Australia Pty Ltd August 2024.

**FLAGSTONE
 PRECINCT 1 STAGE 4B**
 For
**PEET FLAGSTONE
 CITY PTY LTD**

IMPORTANT NOTES:

(These notes are an integral part of this plan)

This plan has been prepared for **PEET FLAGSTONE CITY PTY LTD**, for the purposes of **A Disclosure Plan Under the Land Sales Act 1984 (as amended)**. It is not to be used by any other person or corporation or for any other purposes and is subject to the following limitations:

Please refer to the approved Development Application for conditions relating to the LOT and to approved Operational Works drawings for services location and possible easements.

THESE DESIGNS AND DRAWINGS ARE COPYRIGHT AND ARE NOT TO BE USED OR REPRODUCED WITHOUT THE WRITTEN PERMISSION OF VERIS

Data Sources

- Cadastral Boundaries
30109-LC-Master(DG) F594 2014.dwg
- Engineering Design
23-0202_X_BASE_DESIGN [STAGE 4B].dwg
- Final Surface Contours
FLAGSTONE - STAGE 4ABC - DISCLOSURE INFO - 16-07-2024 - Design Tin.dwg
- Depth of Fill
FLAGSTONE - STAGE 4ABC - DISCLOSURE INFO - 16-07-2024 - Depth Contours.dwg
- Retaining Wall Heights
FLAGSTONE - STAGE 4ABC - DISCLOSURE INFO - 16-07-2024 - EW Pads.dwg

Issue/Revisions	Date	Drawn
A Original	28/08/2024	TEM

Locality: FLAGSTONE
 Local Authority: LOGAN CITY COUNCIL
 Horizontal Meridian: MGA Zone 56
 Vertical Level Datum: AHD D
 Scale: 1:250 @ A4
 Designed: Colliers
 Drawn: TEM 28/08/2024
 Checked: 28/08/2024
 Plot Date: 28 Aug, 2024
 Computer File Ref: 430109-St4B-DP-(A).dwg

**DISCLOSURE PLAN
 of Proposed Lot 1715
 being part of
 Lot 910 on SP339534**



BRISBANE (07) 3686 4700 WHITSUNDAYS (07) 4945 6600

MACKAY (07) 4957 9700 CAIRNS (07) 4252 9400

veris.com.au
 ACN 615 735 727
 Veris Australia Pty Ltd

Drawing No 430109-DP-1715 Issue A

LEGEND

Final surface contours based on A.H.D. datum at an interval of 0.25m, shown as: 60.0

Where applicable, areas to be filled are shown as:

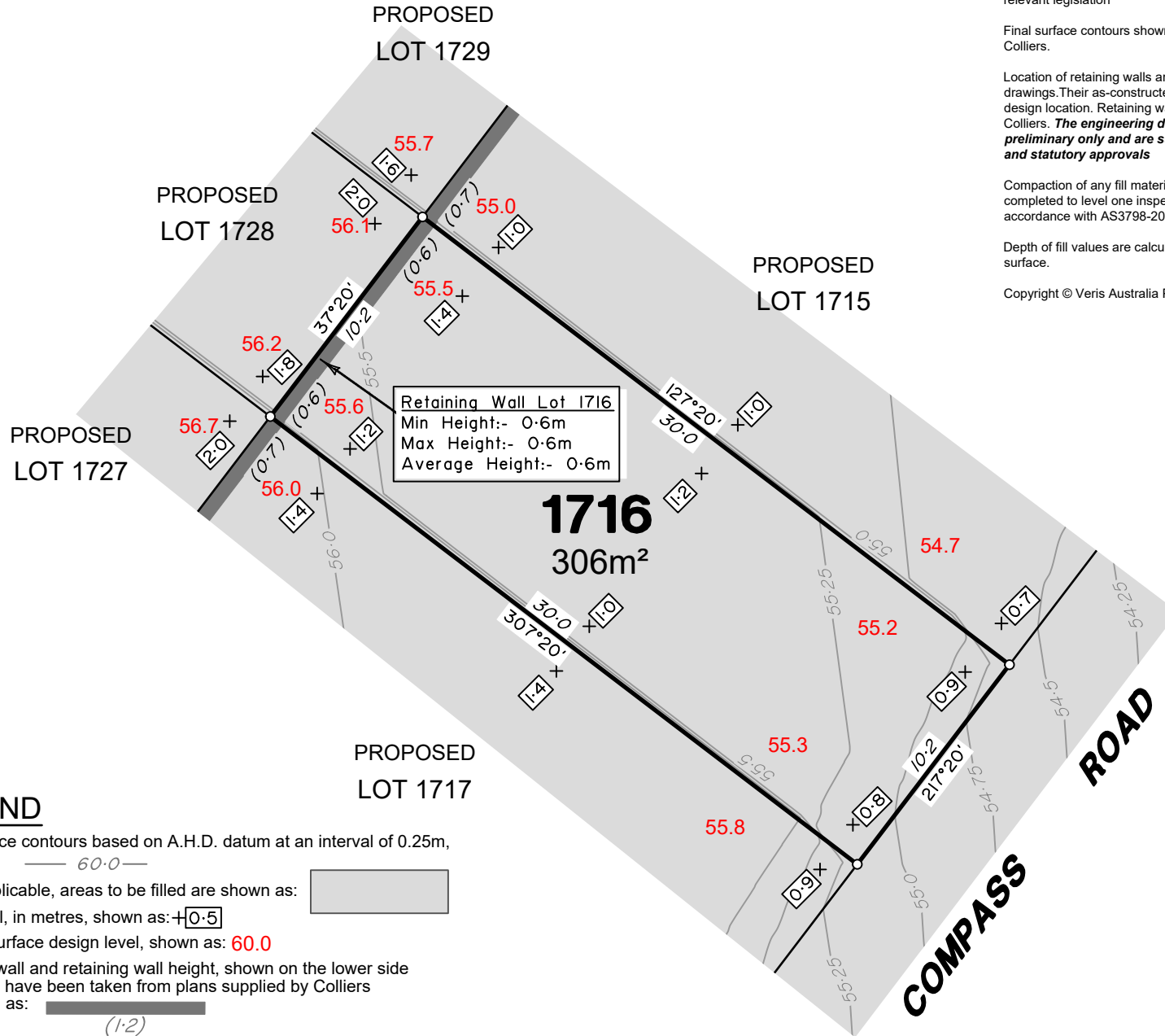
Depth of fill, in metres, shown as: 0.5

Finished surface design level, shown as: 60.0

Retaining wall and retaining wall height, shown on the lower side of the wall, have been taken from plans supplied by Colliers and shown as: (1.2)

Bin Pad Location shown as:





LEGEND

Final surface contours based on A.H.D. datum at an interval of 0.25m, shown as: 60.0

Where applicable, areas to be filled are shown as:

Depth of fill, in metres, shown as: $+0.5$

Finished surface design level, shown as: 60.0

Retaining wall and retaining wall height, shown on the lower side of the wall, have been taken from plans supplied by Colliers and shown as:

Bin Pad Location shown as:



ADDITIONAL NOTES:

The LOT dimensions and area shown hereon are subject to final field survey and also to the requirements of Council and any other authority which may have requirements under any relevant legislation

Final surface contours shown hereon have been supplied by Colliers.

Location of retaining walls are as shown on Engineering design drawings. Their as-constructed location may differ from their design location. Retaining wall heights have been supplied by Colliers. **The engineering detail shown hereon are preliminary only and are subject to change in final design and statutory approvals**

Compaction of any fill material placed on this site shall be completed to level one inspection and testing services in accordance with AS3798-2007.

Depth of fill values are calculated to the pre-development surface.

Copyright © Veris Australia Pty Ltd August 2024.

FLAGSTONE PRECINCT 1 STAGE 4B For PEET FLAGSTONE CITY PTY LTD

IMPORTANT NOTES:

(These notes are an integral part of this plan)

This plan has been prepared for **PEET FLAGSTONE CITY PTY LTD**, for the purposes of **A Disclosure Plan Under the Land Sales Act 1984 (as amended)**. It is not to be used by any other person or corporation or for any other purposes and is subject to the following limitations:

Please refer to the approved Development Application for conditions relating to the LOT and to approved Operational Works drawings for services location and possible easements.

THESE DESIGNS AND DRAWINGS ARE COPYRIGHT AND ARE NOT TO BE USED OR REPRODUCED WITHOUT THE WRITTEN PERMISSION OF VERIS

Data Sources

Cadastral Boundaries
 30109-LC-Master(DG) F594 2014.dwg

Engineering Design
 23-0202_X_BASE_DESIGN [STAGE 4B].dwg

Final Surface Contours
 FLAGSTONE - STAGE 4ABC - DISCLOSURE INFO - 16-07-2024 - Design Tin.dwg

Depth of Fill
 FLAGSTONE - STAGE 4ABC - DISCLOSURE INFO - 16 07 2024 - Depth Contours.dwg

Retaining Wall Heights
 FLAGSTONE - STAGE 4ABC - DISCLOSURE INFO - 16 07 2024 - EW Pads.dwg

Issue/Revisions	Date	Drawn
A Original	28/08/2024	TEM

Locality: FLAGSTONE
 Local Authority: LOGAN CITY COUNCIL
 Horizontal Meridian: MGA Zone 56
 Vertical Level Datum: AHD D
 Scale: 1:250 @ A4
 Designed: Colliers
 Drawn: TEM 28/08/2024
 Checked: 28/08/2024
 Plot Date: 28 Aug, 2024
 Computer File Ref: 430109-St4B-DP-(A).dwg

DISCLOSURE PLAN
 of Proposed LOT 1716
 being part of
 Lot 910 on SP339534



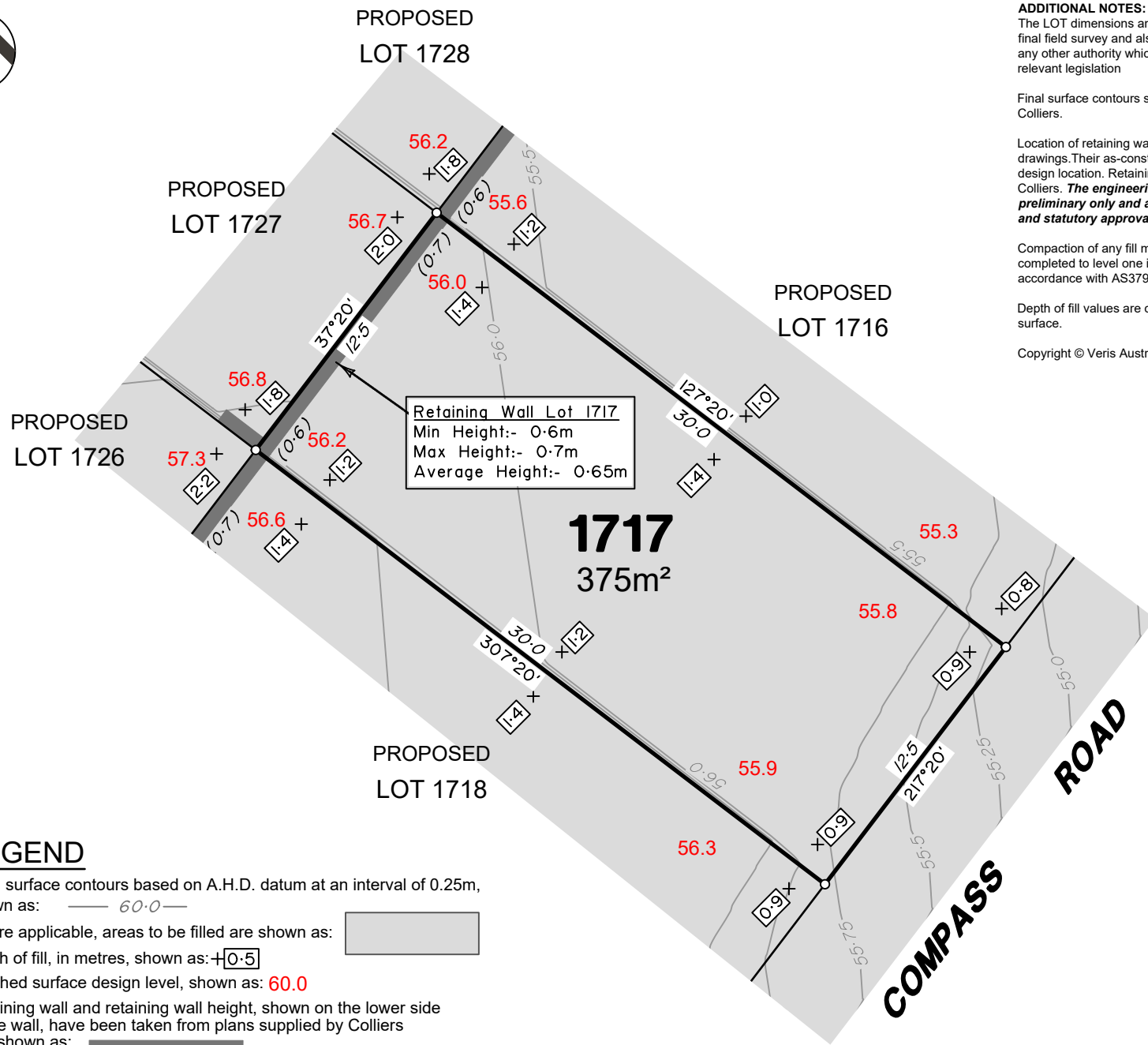
veris

BRISBANE (07) 3666 4700 WHITSUNDAYS (07) 4945 6600

MACKAY (07) 4957 9700 CAIRNS (07) 4252 9400

veris.com.au
 ACN 615 735 727
 Veris Australia Pty Ltd

Drawing No 430109-DP-1716 Issue A



Retaining Wall Lot 1717
 Min Height:- 0.6m
 Max Height:- 0.7m
 Average Height:- 0.65m

1717
 375m²

ADDITIONAL NOTES:
 The LOT dimensions and area shown hereon are subject to final field survey and also to the requirements of Council and any other authority which may have requirements under any relevant legislation

Final surface contours shown hereon have been supplied by Colliers.

Location of retaining walls are as shown on Engineering design drawings. Their as-constructed location may differ from their design location. Retaining wall heights have been supplied by Colliers. **The engineering detail shown hereon are preliminary only and are subject to change in final design and statutory approvals**

Compaction of any fill material placed on this site shall be completed to level one inspection and testing services in accordance with AS3798-2007.

Depth of fill values are calculated to the pre-development surface.

Copyright © Veris Australia Pty Ltd August 2024.

**FLAGSTONE
 PRECINCT 1 STAGE 4B**
 For
**PEET FLAGSTONE
 CITY PTY LTD**

IMPORTANT NOTES:
 (These notes are an integral part of this plan)
 This plan has been prepared for PEET FLAGSTONE CITY PTY LTD, for the purposes of a Disclosure Plan Under the Land Sales Act 1984 (as amended). It is not to be used by any other person or corporation or for any other purposes and is subject to the following limitations:

Please refer to the approved Development Application for conditions relating to the LOT and to approved Operational Works drawings for services location and possible easements.

THESE DESIGNS AND DRAWINGS ARE COPYRIGHT AND ARE NOT TO BE USED OR REPRODUCED WITHOUT THE WRITTEN PERMISSION OF VERIS

Data Sources

Cadastral Boundaries	30109-LC-Master(DG) F594 2014.dwg
Engineering Design	23-0202_X_BASE_DESIGN [STAGE 4B].dwg
Final Surface Contours	FLAGSTONE - STAGE 4ABC - DISCLOSURE INFO - 16-07-2024 - Design Tin.dwg
Depth of Fill	FLAGSTONE - STAGE 4ABC - DISCLOSURE INFO - 16-07-2024 - Depth Contours.dwg
Retaining Wall Heights	FLAGSTONE - STAGE 4ABC - DISCLOSURE INFO - 16-07-2024 - EW Pads.dwg

Issue/Revisions	Date	Drawn
A Original	28/08/2024	TEM

Locality:	FLAGSTONE
Local Authority:	LOGAN CITY COUNCIL
Horizontal Meridian:	MGA Zone 56
Vertical Level Datum:	AHD D
Scale:	1:250 @ A4
Designed:	Colliers
Drawn:	TEM 28/08/2024
Checked:	28/08/2024
Plot Date:	28 Aug, 2024
Computer File Ref:	430109-St4B-DP-(A).dwg

**DISCLOSURE PLAN
 of Proposed Lot 1717**
 being part of
 Lot 910 on SP339534



BRISBANE (07) 3666 4700 WHITSUNDAYS (07) 4945 6600
 MACKAY (07) 4957 9700 CAIRNS (07) 4252 9400
 veris.com.au
 ACN 615 735 727
 Veris Australia Pty Ltd

Drawing No 430109-DP-1717 Issue A

LEGEND

Final surface contours based on A.H.D. datum at an interval of 0.25m, shown as: 60.0


Where applicable, areas to be filled are shown as:

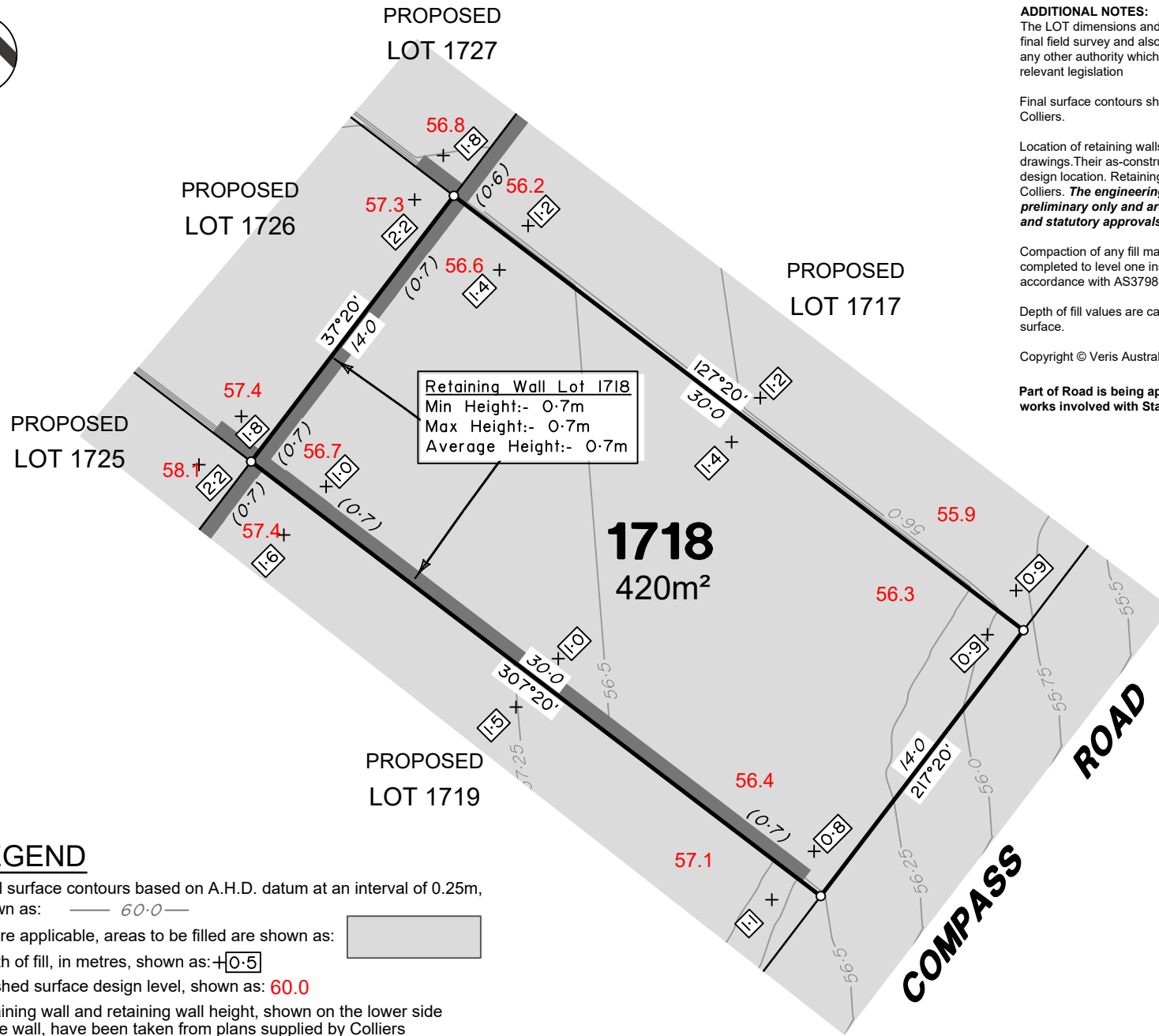
Depth of fill, in metres, shown as: 0.5

Finished surface design level, shown as: 60.0

Retaining wall and retaining wall height, shown on the lower side of the wall, have been taken from plans supplied by Colliers and shown as: (1.2)

Bin Pad Location shown as:





Retaining Wall Lot 1718
 Min Height:- 0.7m
 Max Height:- 0.7m
 Average Height:- 0.7m

ADDITIONAL NOTES:

The LOT dimensions and area shown hereon are subject to final field survey and also to the requirements of Council and any other authority which may have requirements under any relevant legislation

Final surface contours shown hereon have been supplied by Colliers.

Location of retaining walls are as shown on Engineering design drawings. Their as-constructed location may differ from their design location. Retaining wall heights have been supplied by Colliers. **The engineering detail shown hereon are preliminary only and are subject to change in final design and statutory approvals**

Compaction of any fill material placed on this site shall be completed to level one inspection and testing services in accordance with AS3798-2007.

Depth of fill values are calculated to the pre-development surface.

Copyright © Veris Australia Pty Ltd August 2024.

Part of Road is being approved to be closed as part of works involved with Stage 4B.

**FLAGSTONE
 PRECINCT 1 STAGE 4B**
 For
**PEET FLAGSTONE
 CITY PTY LTD**

IMPORTANT NOTES:

(These notes are an integral part of this plan)

This plan has been prepared for **PEET FLAGSTONE CITY PTY LTD**, for the purposes of **A Disclosure Plan Under the Land Sales Act 1984 (as amended)**. It is not to be used by any other person or corporation or for any other purposes and is subject to the following limitations:

Please refer to the approved Development Application for conditions relating to the LOT and to approved Operational Works drawings for services location and possible easements.

THESE DESIGNS AND DRAWINGS ARE COPYRIGHT AND ARE NOT TO BE USED OR REPRODUCED WITHOUT THE WRITTEN PERMISSION OF VERIS

Data Sources

- Cadastral Boundaries
30109-LC-Master(DG) FS94 2014.dwg
- Engineering Design
23-0202_X_BASE_DESIGN [STAGE 4B].dwg
- Final Surface Contours
FLAGSTONE - STAGE 4ABC - DISCLOSURE INFO - 16-07-2024 - Design Tin.dwg
- Depth of Fill
FLAGSTONE - STAGE 4ABC - DISCLOSURE INFO - 16 07 2024 - Depth Contours.dwg
- Retaining Wall Heights
FLAGSTONE - STAGE 4ABC - DISCLOSURE INFO - 16 07 2024 - EW Pads.dwg

Issue/Revisions	Date	Drawn
A Original	28/08/2024	TEM

Locality: FLAGSTONE
 Local Authority: LOGAN CITY COUNCIL
 Horizontal Meridian: MGA Zone 56
 Vertical Level Datum: AHD D
 Scale: 1:250 @ A4
 Designed: Colliers
 Drawn: TEM 28/08/2024
 Checked: 28/08/2024
 Plot Date: 28 Aug, 2024
 Computer File Ref: 430109-St4B-DP-(A).dwg

**DISCLOSURE PLAN
 of Proposed LOT 1718**
 being part of
 Lot 910 on SP339534
 & Road to be Closed



BRISBANE WHITSUNDAYS
 (07) 3666 4700 (07) 4945 6600
MACKAY CAIRNS
 (07) 4957 9700 (07) 4252 9400
 veris.com.au
 ACN 615 735 727
 Veris Australia Pty Ltd

Drawing No **430109-DP-1718** Issue **A**

LEGEND

Final surface contours based on A.H.D. datum at an interval of 0.25m, shown as: 60.0

Where applicable, areas to be filled are shown as:

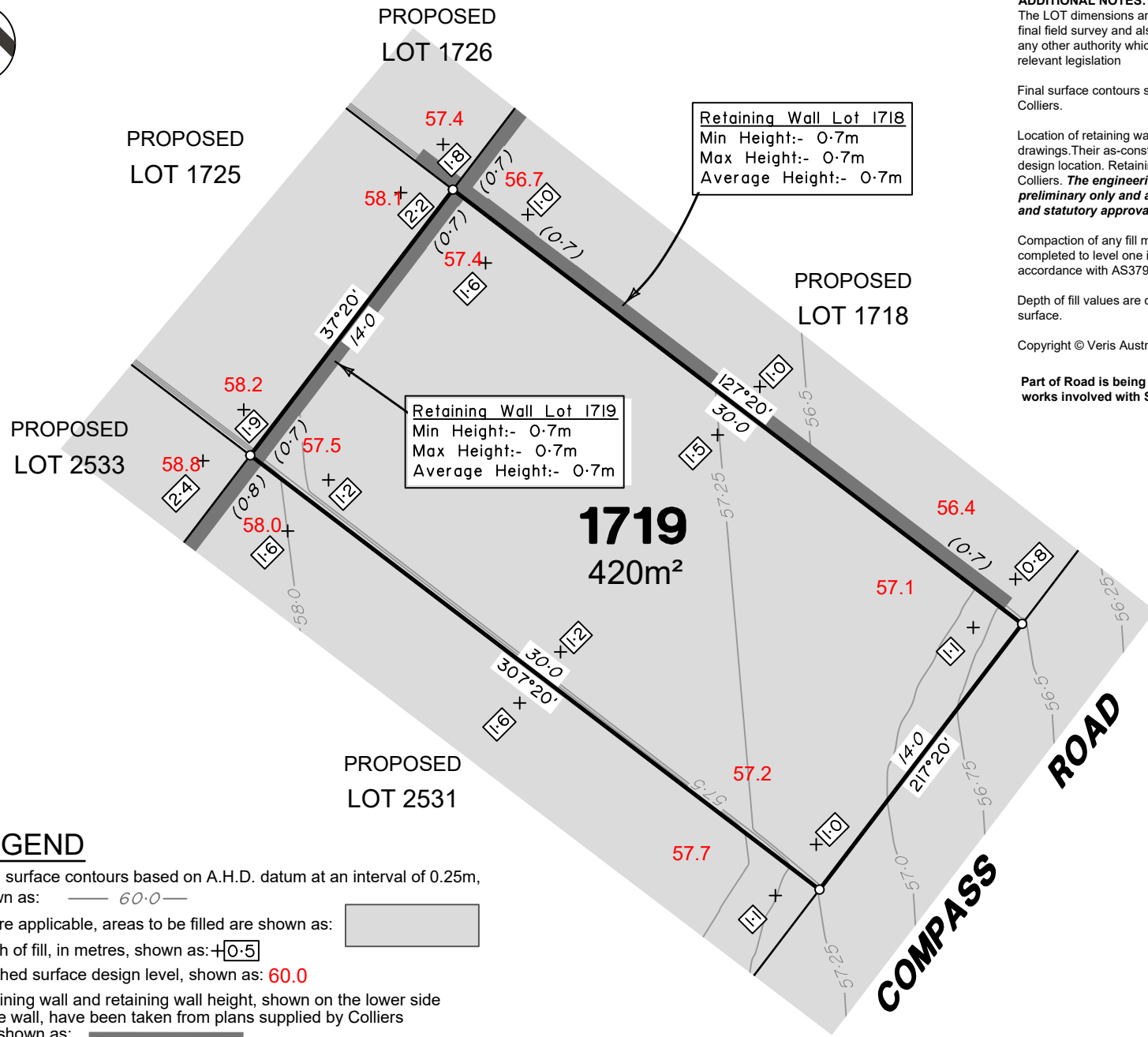
Depth of fill, in metres, shown as: 0.5

Finished surface design level, shown as: **60.0**

Retaining wall and retaining wall height, shown on the lower side of the wall, have been taken from plans supplied by Colliers and shown as: (1.2)

Bin Pad Location shown as:





ADDITIONAL NOTES:
 The LOT dimensions and area shown hereon are subject to final field survey and also to the requirements of Council and any other authority which may have requirements under any relevant legislation

Final surface contours shown hereon have been supplied by Colliers.

Location of retaining walls are as shown on Engineering design drawings. Their as-constructed location may differ from their design location. Retaining wall heights have been supplied by Colliers. **The engineering detail shown hereon are preliminary only and are subject to change in final design and statutory approvals**

Compaction of any fill material placed on this site shall be completed to level one inspection and testing services in accordance with AS3798-2007.

Depth of fill values are calculated to the pre-development surface.

Copyright © Veris Australia Pty Ltd August 2024.

Part of Road is being approved to be closed as part of works involved with Stage 4B.

**FLAGSTONE
 PRECINCT 1 STAGE 4B**
 For
**PEET FLAGSTONE
 CITY PTY LTD**

IMPORTANT NOTES:
 (These notes are an integral part of this plan)
 This plan has been prepared for **PEET FLAGSTONE CITY PTY LTD**, for the purposes of **A Disclosure Plan under the Land Sales Act 1984 (as amended)**. It is not to be used by any other person or corporation or for any other purposes and is subject to the following limitations:

Please refer to the approved Development Application for conditions relating to the LOT and to approved Operational Works drawings for services location and possible easements.

THESE DESIGNS AND DRAWINGS ARE COPYRIGHT AND ARE NOT TO BE USED OR REPRODUCED WITHOUT THE WRITTEN PERMISSION OF VERIS

Data Sources

Cadastral Boundaries	30109-LC-Master(DG) FS94 2014.dwg
Engineering Design	23-0202_X_BASE_DESIGN [STAGE 4B].dwg
Final Surface Contours	FLAGSTONE - STAGE 4ABC - DISCLOSURE INFO - 16-07-2024 - Design Tin.dwg
Depth of Fill	FLAGSTONE - STAGE 4ABC - DISCLOSURE INFO - 16-07-2024 - Depth Contours.dwg
Retaining Wall Heights	FLAGSTONE - STAGE 4ABC - DISCLOSURE INFO - 16-07-2024 - EW Pads.dwg

Issue/Revisions	Date	Issue/Drawn
A Original	28/08/2024	TEM

Locality:	FLAGSTONE
Local Authority:	LOGAN CITY COUNCIL
Horizontal Meridian:	MGA Zone 56
Vertical Level Datum:	AHD D
Scale:	1:250 @ A4
Designed:	Colliers
Drawn:	TEM 28/08/2024
Checked:	28/08/2024
Plot Date:	28 Aug, 2024
Computer File Ref:	430109-St4B-DP-(A).dwg

**DISCLOSURE PLAN
 of Proposed LOT 1719**
 being part of
 Lot 910 on SP339534
 & Road to be Closed




veris

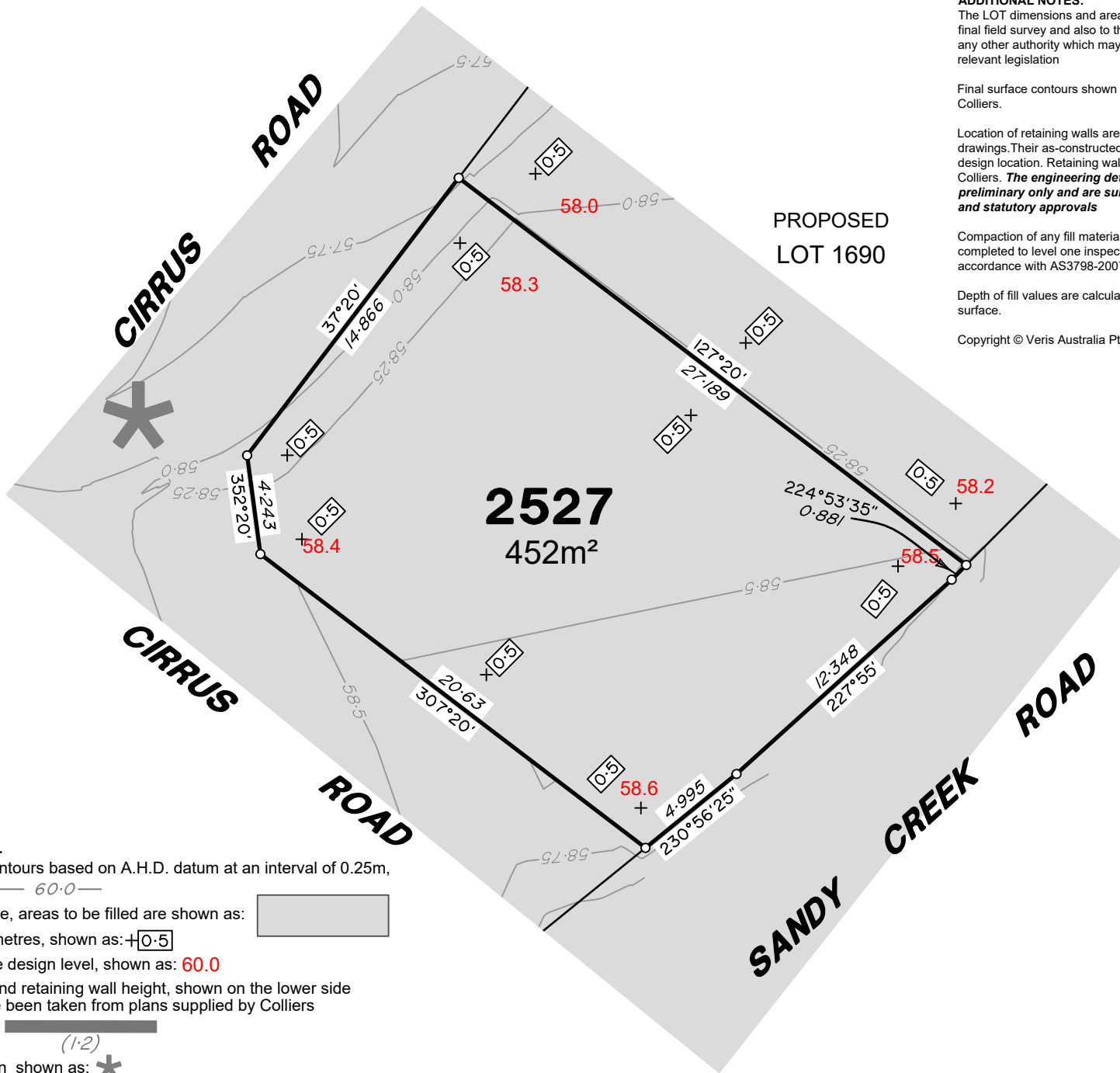
BRISBANE (07) 3666 4700 WHITSUNDAYS (07) 4945 6600
 MACKAY (07) 4957 9700 CAIRNS (07) 4252 9400

veris.com.au
 ACN 615 735 727
 Veris Australia Pty Ltd

LEGEND

- Final surface contours based on A.H.D. datum at an interval of 0.25m, shown as: 60.0
- Where applicable, areas to be filled are shown as:
- Depth of fill, in metres, shown as: 0.5
- Finished surface design level, shown as: 60.0
- Retaining wall and retaining wall height, shown on the lower side of the wall, have been taken from plans supplied by Colliers and shown as: (1-2)
- Bin Pad Location shown as:





ADDITIONAL NOTES:

The LOT dimensions and area shown hereon are subject to final field survey and also to the requirements of Council and any other authority which may have requirements under any relevant legislation

Final surface contours shown hereon have been supplied by Colliers.

Location of retaining walls are as shown on Engineering design drawings. Their as-constructed location may differ from their design location. Retaining wall heights have been supplied by Colliers. **The engineering detail shown hereon are preliminary only and are subject to change in final design and statutory approvals**

Compaction of any fill material placed on this site shall be completed to level one inspection and testing services in accordance with AS3798-2007.

Depth of fill values are calculated to the pre-development surface.

Copyright © Veris Australia Pty Ltd August 2024.

**FLAGSTONE
PRECINCT 1 STAGE 4B**

For
**PEET FLAGSTONE
CITY PTY LTD**

IMPORTANT NOTES:

(These notes are an integral part of this plan)

This plan has been prepared for **PEET FLAGSTONE CITY PTY LTD**, for the purposes of **A Disclosure Plan Under the Land Sales Act 1984 (as amended)**. It is not to be used by any other person or corporation or for any other purposes and is subject to the following limitations:

Please refer to the approved Development Application for conditions relating to the LOT and to approved Operational Works drawings for services location and possible easements.

THESE DESIGNS AND DRAWINGS ARE COPYRIGHT AND ARE NOT TO BE USED OR REPRODUCED WITHOUT THE WRITTEN PERMISSION OF VERIS

Data Sources

Cadastral Boundaries
30109-LC-Master(DG) FS94 2014.dwg

Engineering Design
23-0202_X_BASE_DESIGN [STAGE 4B].dwg

Final Surface Contours
FLAGSTONE - STAGE 4ABC - DISCLOSURE INFO
- 16-07-2024 - Design Tin.dwg

Depth of Fill
FLAGSTONE - STAGE 4ABC - DISCLOSURE INFO
- 16-07-2024 - Depth Contours.dwg

Retaining Wall Heights
FLAGSTONE - STAGE 4ABC - DISCLOSURE INFO
- 16-07-2024 - EW Pads.dwg

Issue	Revisions	Date	Drawn
A	Original	28/08/2024	TEM

Locality: FLAGSTONE
Local Authority: LOGAN CITY COUNCIL
Horizontal Meridian: MGA Zone 56
Vertical Level Datum: AHD D
Scale: 1:250 @ A4
Designed: Colliers
Drawn: TEM 28/08/2024
Checked: 28/08/2024
Plot Date: 28 Aug, 2024
Computer File Ref: 430109-St4B-DP-(A).dwg

**DISCLOSURE PLAN
of Proposed Lot 2527
being part of
Lot 2 on SP339534**



veris

BRISBANE (07) 3666 4700 WHITSUNDAYS (07) 4945 6600

MACKAY (07) 4957 9700 CAIRNS (07) 4252 9400

veris.com.au
ACN 615 735 727
Veris Australia Pty Ltd

Drawing No
430109-DP-2527

Issue
A

LEGEND

Final surface contours based on A.H.D. datum at an interval of 0.25m, shown as: 60.0

Where applicable, areas to be filled are shown as:

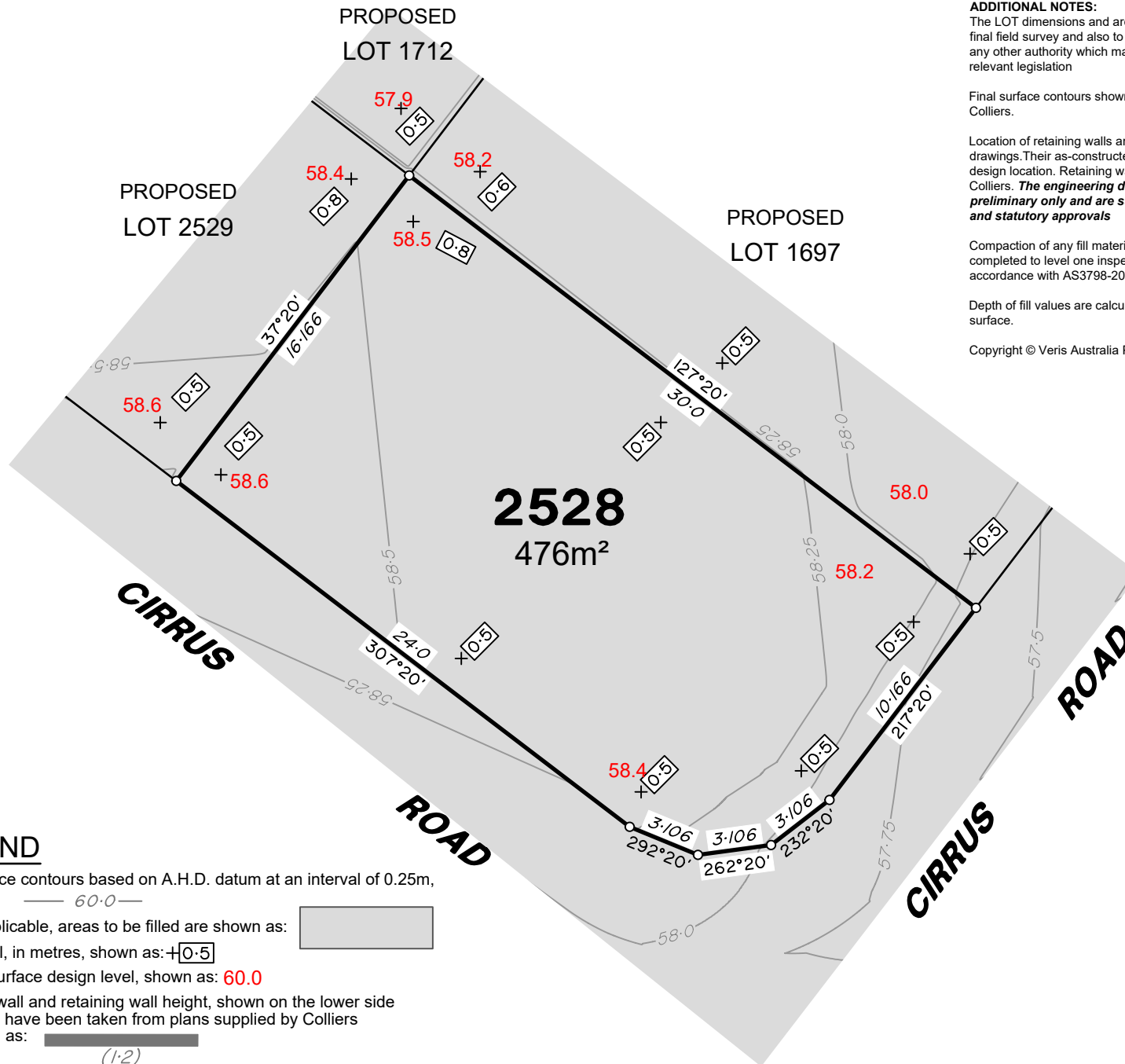
Depth of fill, in metres, shown as: +0.5

Finished surface design level, shown as: **60.0**

Retaining wall and retaining wall height, shown on the lower side of the wall, have been taken from plans supplied by Colliers and shown as: (1.2)

Bin Pad Location shown as: *





ADDITIONAL NOTES:

The LOT dimensions and area shown hereon are subject to final field survey and also to the requirements of Council and any other authority which may have requirements under any relevant legislation

Final surface contours shown hereon have been supplied by Colliers.

Location of retaining walls are as shown on Engineering design drawings. Their as-constructed location may differ from their design location. Retaining wall heights have been supplied by Colliers. **The engineering detail shown hereon are preliminary only and are subject to change in final design and statutory approvals**

Compaction of any fill material placed on this site shall be completed to level one inspection and testing services in accordance with AS3798-2007.

Depth of fill values are calculated to the pre-development surface.

Copyright © Veris Australia Pty Ltd August 2024.

**FLAGSTONE
PRECINCT 1 STAGE 4B**
For
**PEET FLAGSTONE
CITY PTY LTD**

IMPORTANT NOTES:
(These notes are an integral part of this plan)
This plan has been prepared for **PEET FLAGSTONE CITY PTY LTD**, for the purposes of **A Disclosure Plan Under the Land Sales Act 1984 (as amended)**. It is not to be used by any other person or corporation or for any other purposes and is subject to the following limitations:

Please refer to the approved Development Application for conditions relating to the LOT and to approved Operational Works drawings for services location and possible easements.

THESE DESIGNS AND DRAWINGS ARE COPYRIGHT AND ARE NOT TO BE USED OR REPRODUCED WITHOUT THE WRITTEN PERMISSION OF VERIS

Data Sources

Cadastral Boundaries
30109-LC-Master(DG) F594 2014.dwg

Engineering Design
23-0202_X_BASE_DESIGN [STAGE 4B].dwg

Final Surface Contours
FLAGSTONE - STAGE 4ABC - DISCLOSURE INFO
- 16-07-2024 - Design Tin.dwg

Depth of Fill
FLAGSTONE - STAGE 4ABC - DISCLOSURE INFO
- 16 07 2024 - Depth Contours.dwg

Retaining Wall Heights
FLAGSTONE - STAGE 4ABC - DISCLOSURE INFO
- 16 07 2024 - EW Pads.dwg

Issue/Revisions	Date	Drawn
A Original	28/08/2024	TEM

Locality:	FLAGSTONE
Local Authority:	LOGAN CITY COUNCIL
Horizontal Meridian:	MGA Zone 56
Vertical Level Datum:	AHD D
Scale:	1:250 @ A4
Designed:	Colliers
Drawn:	TEM 28/08/2024
Checked:	28/08/2024
Plot Date:	28 Aug, 2024
Computer File Ref:	430109-St4B-DP-(A).dwg

**DISCLOSURE PLAN
of Proposed Lot 1681
being part of
Lot 2 on SP339534**



BRISBANE (07) 3666 4700 WHITSUNDAYS (07) 4945 6600
 MACKAY (07) 4957 9700 CAIRNS (07) 4252 9400
 veris.com.au
 ACN 615 735 727
 Veris Australia Pty Ltd

Drawing No 430109-DP-2528 Issue A

LEGEND

Final surface contours based on A.H.D. datum at an interval of 0.25m, shown as: — 60.0 —

Where applicable, areas to be filled are shown as: [shaded box]

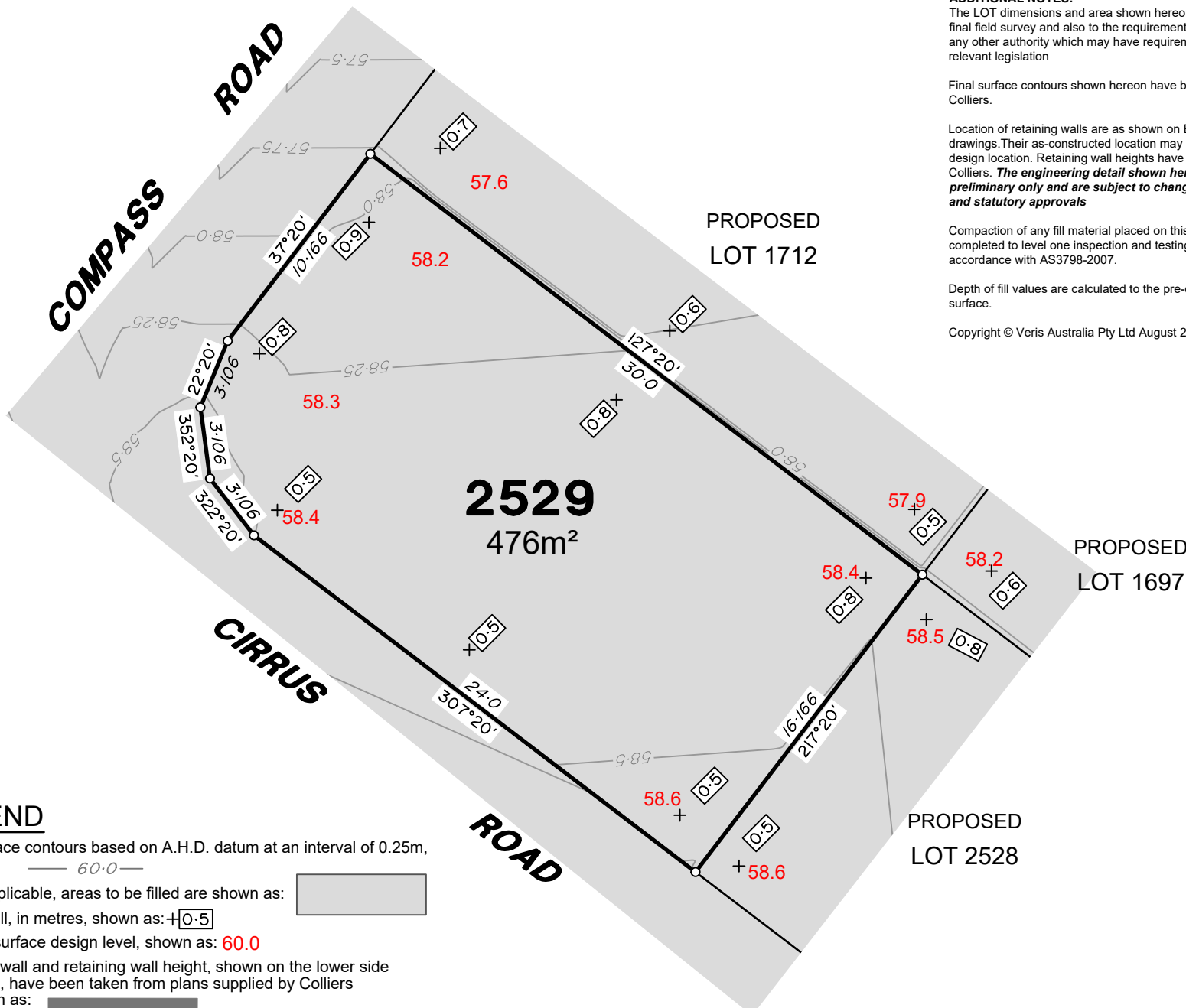
Depth of fill, in metres, shown as: +0.5

Finished surface design level, shown as: 60.0

Retaining wall and retaining wall height, shown on the lower side of the wall, have been taken from plans supplied by Colliers and shown as: [line with height]

Bin Pad Location shown as: * (1-2)





ADDITIONAL NOTES:

The LOT dimensions and area shown hereon are subject to final field survey and also to the requirements of Council and any other authority which may have requirements under any relevant legislation

Final surface contours shown hereon have been supplied by Colliers.

Location of retaining walls are as shown on Engineering design drawings. Their as-constructed location may differ from their design location. Retaining wall heights have been supplied by Colliers. **The engineering detail shown hereon are preliminary only and are subject to change in final design and statutory approvals**

Compaction of any fill material placed on this site shall be completed to level one inspection and testing services in accordance with AS3798-2007.

Depth of fill values are calculated to the pre-development surface.

Copyright © Veris Australia Pty Ltd August 2024.

**FLAGSTONE
PRECINCT 1 STAGE 4B**
For
**PEET FLAGSTONE
CITY PTY LTD**

IMPORTANT NOTES:

(These notes are an integral part of this plan)

This plan has been prepared for **PEET FLAGSTONE CITY PTY LTD**, for the purposes of **A Disclosure Plan Under the Land Sales Act 1984 (as amended)**.

It is not to be used by any other person or corporation or for any other purposes and is subject to the following limitations:

Please refer to the approved Development Application for conditions relating to the LOT and to approved Operational Works drawings for services location and possible easements.

THESE DESIGNS AND DRAWINGS ARE COPYRIGHT AND ARE NOT TO BE USED OR REPRODUCED WITHOUT THE WRITTEN PERMISSION OF VERIS

Data Sources

Cadastral Boundaries
30109-LC-Master(DG) F594 2014.dwg

Engineering Design
23-0202_X_BASE_DESIGN [STAGE 4B].dwg

Final Surface Contours
FLAGSTONE - STAGE 4ABC - DISCLOSURE INFO
- 16-07-2024 - Design Tin.dwg

Depth of Fill
FLAGSTONE - STAGE 4ABC - DISCLOSURE INFO
- 16 07 2024 - Depth Contours.dwg

Retaining Wall Heights
FLAGSTONE - STAGE 4ABC - DISCLOSURE INFO
- 16 07 2024 - EW Pads.dwg

Issue	Revisions	Date	Drawn
A	Original	28/08/2024	TEM

Locality: FLAGSTONE
Local Authority: LOGAN CITY COUNCIL
Horizontal Meridian: MGA Zone 56
Vertical Level Datum: AHD D
Scale: 1:250 @ A4
Designed: Colliers
Drawn: TEM 28/08/2024
Checked: 28/08/2024
Plot Date: 28 Aug, 2024
Computer File Ref: 430109-St4B-DP-(A).dwg

**DISCLOSURE PLAN
of Proposed LOT 2529
being part of
Lot 2 on SP339534**



veris

BRISBANE (07) 3666 4700 WHITSUNDAYS (07) 4945 6600

MACKAY (07) 4957 9700 CAIRNS (07) 4252 9400

veris.com.au
ACN 615 735 727
Veris Australia Pty Ltd

Drawing No 430109-DP-2529 Issue A

LEGEND

Final surface contours based on A.H.D. datum at an interval of 0.25m, shown as: 60.0

Where applicable, areas to be filled are shown as:

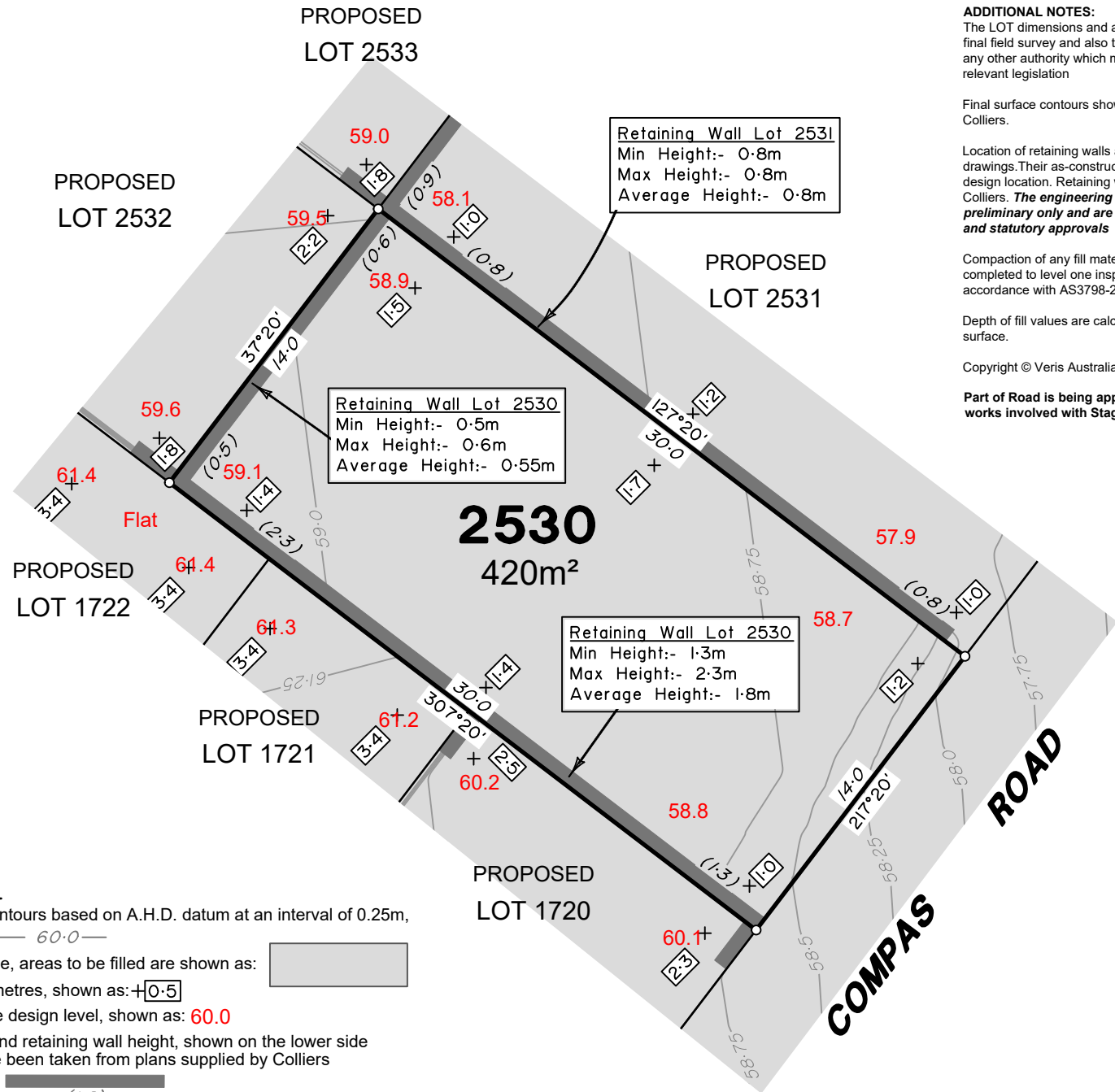
Depth of fill, in metres, shown as: +0.5

Finished surface design level, shown as: 60.0

Retaining wall and retaining wall height, shown on the lower side of the wall, have been taken from plans supplied by Colliers and shown as: (1-2)

Bin Pad Location shown as:





ADDITIONAL NOTES:

The LOT dimensions and area shown hereon are subject to final field survey and also to the requirements of Council and any other authority which may have requirements under any relevant legislation

Final surface contours shown hereon have been supplied by Colliers.

Location of retaining walls are as shown on Engineering design drawings. Their as-constructed location may differ from their design location. Retaining wall heights have been supplied by Colliers. **The engineering detail shown hereon are preliminary only and are subject to change in final design and statutory approvals**

Compaction of any fill material placed on this site shall be completed to level one inspection and testing services in accordance with AS3798-2007.

Depth of fill values are calculated to the pre-development surface.

Copyright © Veris Australia Pty Ltd August 2024.

Part of Road is being approved to be closed as part of works involved with Stage 4B.

**FLAGSTONE
PRECINCT 1 STAGE 4B**
For
**PEET FLAGSTONE
CITY PTY LTD**

IMPORTANT NOTES:
(These notes are an integral part of this plan)
This plan has been prepared for PEET FLAGSTONE CITY PTY LTD, for the purposes of A Disclosure Plan Under the Land Sales Act 1984 (as amended). It is not to be used by any other person or corporation or for any other purposes and is subject to the following limitations:

Please refer to the approved Development Application for conditions relating to the LOT and to approved Operational Works drawings for services location and possible easements.

THESE DESIGNS AND DRAWINGS ARE COPYRIGHT AND ARE NOT TO BE USED OR REPRODUCED WITHOUT THE WRITTEN PERMISSION OF VERIS

Data Sources

Cadastral Boundaries	30109-LC-Master(DG) F594 2014.dwg
Engineering Design	23-0202_X_BASE_DESIGN [STAGE 4B].dwg
Final Surface Contours	FLAGSTONE - STAGE 4ABC - DISCLOSURE INFO - 16-07-2024 - Design Tin.dwg
Depth of Fill	FLAGSTONE - STAGE 4ABC - DISCLOSURE INFO - 16 07 2024 - Depth Contours.dwg
Retaining Wall Heights	FLAGSTONE - STAGE 4ABC - DISCLOSURE INFO - 16 07 2024 - EW Pads.dwg

Issue/Revisions	Date	TEM	Drawn
A	Original	28/08/2024	TEM

Locality:	FLAGSTONE
Local Authority:	LOGAN CITY COUNCIL
Horizontal Meridian:	MGA Zone 56
Vertical Level Datum:	AHD D
Scale:	1:250 @ A4
Designed:	Colliers
Drawn:	TEM 28/08/2024
Checked:	28/08/2024
Plot Date:	28 Aug, 2024
Computer File Ref:	430109-S4B-DP-(A).dwg

**DISCLOSURE PLAN
of Proposed LOT 2530**
being part of
Lot 2 on SP339534
& Road to be Closed



veris

BRISBANE (07) 3686 4700 WHITSUNDAYS (07) 4945 6600
MACKAY (07) 4957 9700 CAIRNS (07) 4252 9400
veris.com.au
ACN 615 735 727
Veris Australia Pty Ltd

Drawing No 430109-DP-2530 Issue A

LEGEND

Final surface contours based on A.H.D. datum at an interval of 0.25m, shown as: — 60.0 —

Where applicable, areas to be filled are shown as: [shaded box]

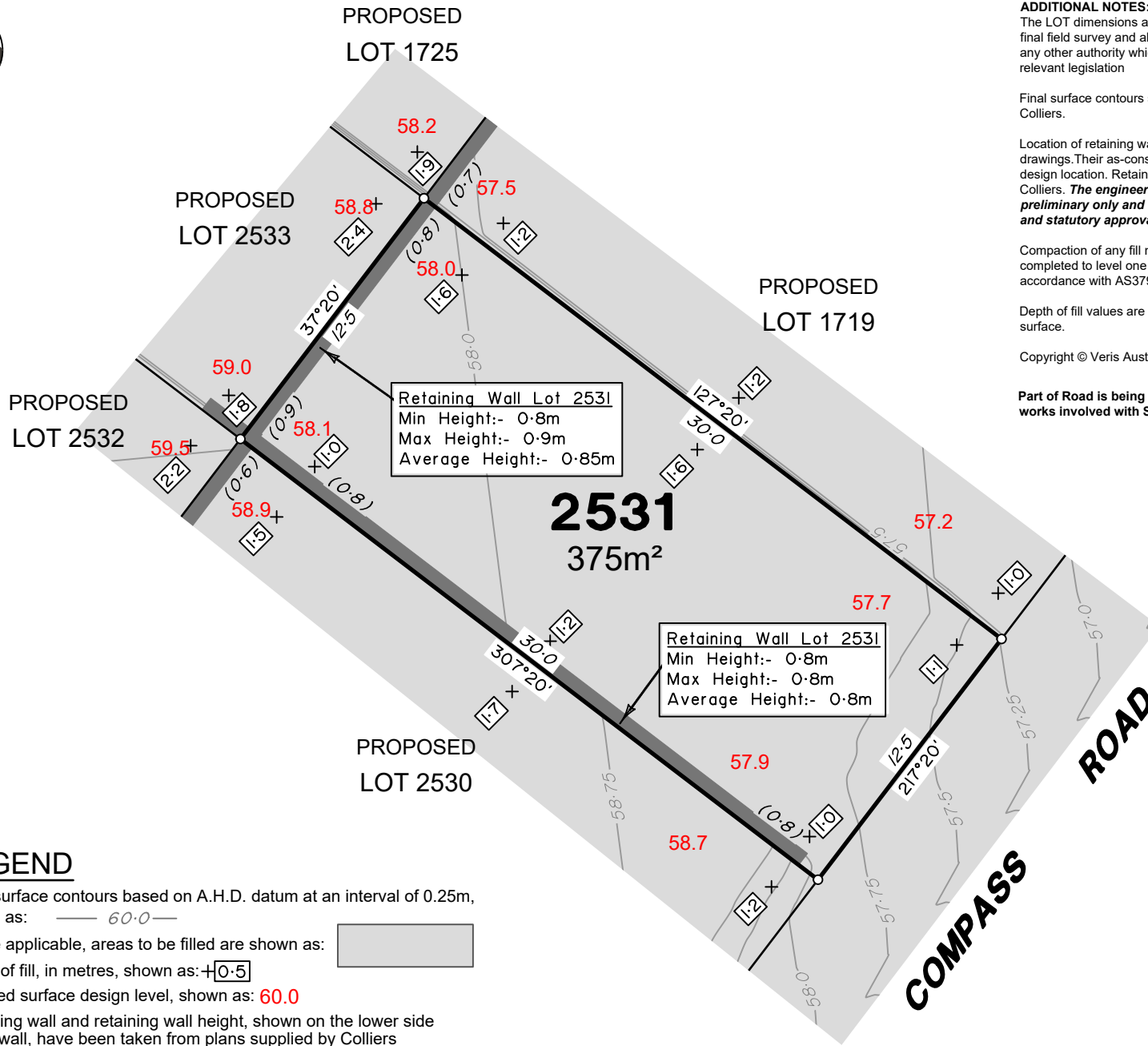
Depth of fill, in metres, shown as: +0.5 [shaded box]

Finished surface design level, shown as: 60.0

Retaining wall and retaining wall height, shown on the lower side of the wall, have been taken from plans supplied by Colliers and shown as: [line with height]

Bin Pad Location shown as: * (1-2)





ADDITIONAL NOTES:

The LOT dimensions and area shown hereon are subject to final field survey and also to the requirements of Council and any other authority which may have requirements under any relevant legislation

Final surface contours shown hereon have been supplied by Colliers.

Location of retaining walls are as shown on Engineering design drawings. Their as-constructed location may differ from their design location. Retaining wall heights have been supplied by Colliers. **The engineering detail shown hereon are preliminary only and are subject to change in final design and statutory approvals**

Compaction of any fill material placed on this site shall be completed to level one inspection and testing services in accordance with AS3798-2007.

Depth of fill values are calculated to the pre-development surface.

Copyright © Veris Australia Pty Ltd August 2024.

Part of Road is being approved to be closed as part of works involved with Stage 4B.

**FLAGSTONE
PRECINCT 1 STAGE 4B**
For
**PEET FLAGSTONE
CITY PTY LTD**

IMPORTANT NOTES:
(These notes are an integral part of this plan)
This plan has been prepared for **PEET FLAGSTONE CITY PTY LTD**, for the purposes of **A Disclosure Plan Under the Land Sales Act 1984 (as amended)**. It is not to be used by any other person or corporation or for any other purposes and is subject to the following limitations:
Please refer to the approved Development Application for conditions relating to the LOT and to approved Operational Works drawings for services location and possible easements.

THESE DESIGNS AND DRAWINGS ARE COPYRIGHT AND ARE NOT TO BE USED OR REPRODUCED WITHOUT THE WRITTEN PERMISSION OF VERIS

Data Sources

Cadastral Boundaries	30109-LC-Master(DG) F594 2014.dwg
Engineering Design	23-0202_X_BASE_DESIGN [STAGE 4B].dwg
Final Surface Contours	FLAGSTONE - STAGE 4ABC - DISCLOSURE INFO - 16-07-2024 - Design Tin.dwg
Depth of Fill	FLAGSTONE - STAGE 4ABC - DISCLOSURE INFO - 16-07-2024 - Depth Contours.dwg
Retaining Wall Heights	FLAGSTONE - STAGE 4ABC - DISCLOSURE INFO - 16-07-2024 - EW Pads.dwg

Issue/Revisions	Date	TEM	Drawn
A	Original	28/08/2024	TEM

Locality:	FLAGSTONE
Local Authority:	LOGAN CITY COUNCIL
Horizontal Meridian:	MGA Zone 56
Vertical Level Datum:	AHD D
Scale:	1:250 @ A4
Designed:	Colliers
Drawn:	TEM 28/08/2024
Checked:	28/08/2024
Plot Date:	28 Aug, 2024
Computer File Ref:	430109-S14B-DP-(A).dwg

**DISCLOSURE PLAN
of Proposed LOT 2531**
being part of
Lot 2 on SP339534
& Road to be Closed



veris

BRISBANE (07) 3666 4700 WHITSUNDAYS (07) 4945 6600
MACKAY (07) 4957 9700 CAIRNS (07) 4252 9400

veris.com.au
ACN 615 735 727
Veris Australia Pty Ltd

LEGEND

Final surface contours based on A.H.D. datum at an interval of 0.25m, shown as: 60.0

Where applicable, areas to be filled are shown as:

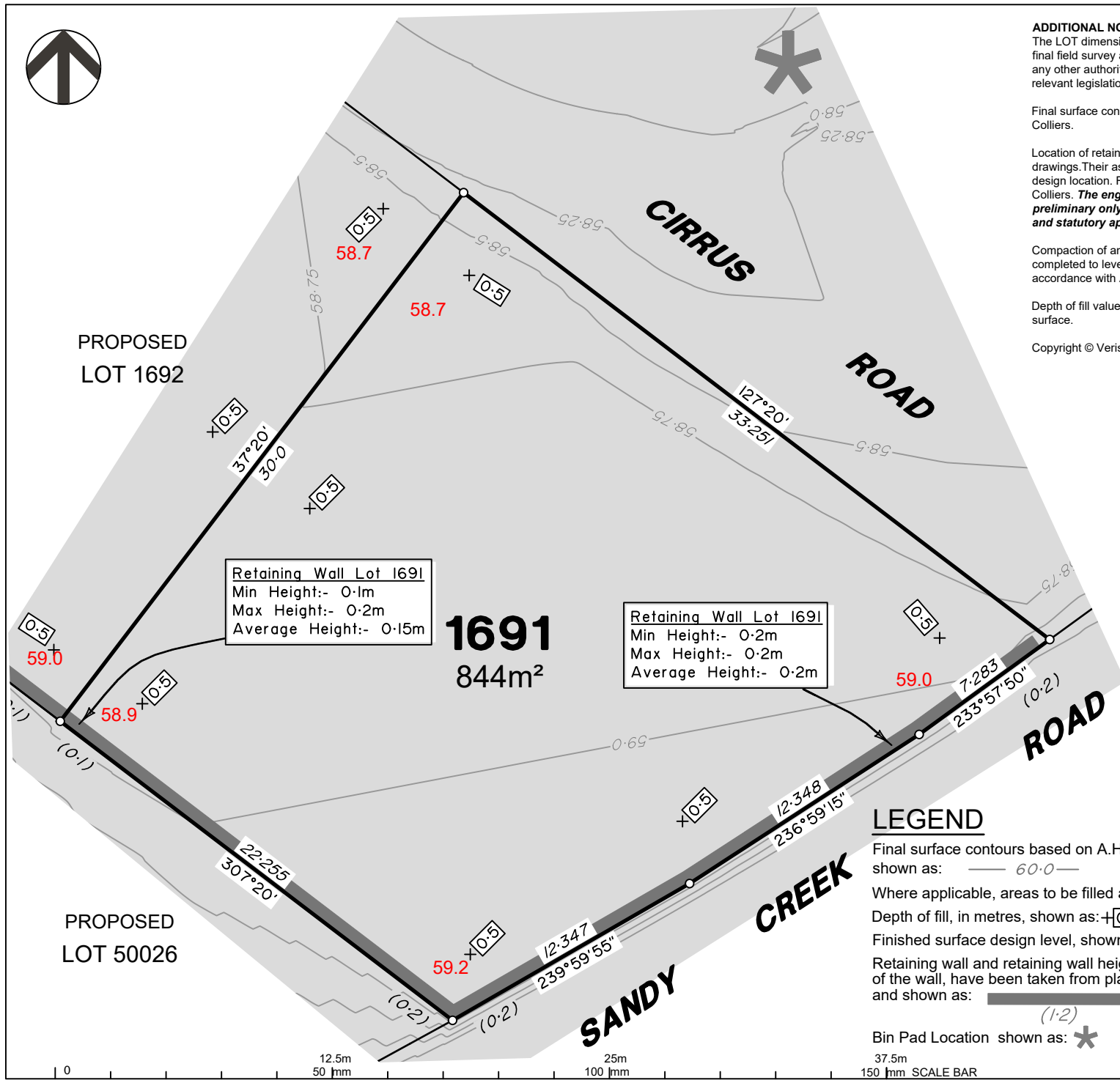
Depth of fill, in metres, shown as: 0.5

Finished surface design level, shown as: 60.0

Retaining wall and retaining wall height, shown on the lower side of the wall, have been taken from plans supplied by Colliers and shown as: (1.2)

Bin Pad Location shown as:





ADDITIONAL NOTES:

The LOT dimensions and area shown hereon are subject to final field survey and also to the requirements of Council and any other authority which may have requirements under any relevant legislation

Final surface contours shown hereon have been supplied by Colliers.

Location of retaining walls are as shown on Engineering design drawings. Their as-constructed location may differ from their design location. Retaining wall heights have been supplied by Colliers. **The engineering detail shown hereon are preliminary only and are subject to change in final design and statutory approvals**

Compaction of any fill material placed on this site shall be completed to level one inspection and testing services in accordance with AS3798-2007.

Depth of fill values are calculated to the pre-development surface.

Copyright © Veris Australia Pty Ltd August 2024.

**FLAGSTONE
PRECINCT 1 STAGE 4B**
For
**PEET FLAGSTONE
CITY PTY LTD**

IMPORTANT NOTES:
(These notes are an integral part of this plan)
This plan has been prepared for PEET FLAGSTONE CITY PTY LTD, for the purposes of **A Disclosure Plan Under the Land Sales Act 1984 (as amended)**. It is not to be used by any other person or corporation or for any other purposes and is subject to the following limitations:
Please refer to the approved Development Application for conditions relating to the LOT and to approved Operational Works drawings for services location and possible easements.

THESE DESIGNS AND DRAWINGS ARE COPYRIGHT AND ARE NOT TO BE USED OR REPRODUCED WITHOUT THE WRITTEN PERMISSION OF VERIS

- Data Sources**
- Cadastral Boundaries
30109-LC-Master(DG) FS94 2014.dwg
 - Engineering Design
23-0202_X_BASE_DESIGN [STAGE 4B].dwg
 - Final Surface Contours
FLAGSTONE - STAGE 4ABC - DISCLOSURE INFO - 16-07-2024 - Design Tin.dwg
 - Depth of Fill
FLAGSTONE - STAGE 4ABC - DISCLOSURE INFO - 16 07 2024 - Depth Contours.dwg
 - Retaining Wall Heights
FLAGSTONE - STAGE 4ABC - DISCLOSURE INFO - 16 07 2024 - EW Pads.dwg

Issue/Revisions	Date	Drawn
A	Original	28/08/2024 TEM

Locality: FLAGSTONE
 Local Authority: LOGAN CITY COUNCIL
 Horizontal Meridian: MGA Zone 56
 Vertical Level Datum: AHD D
 Scale: 1:250 @ A4
 Designed: Colliers
 Drawn: TEM 28/08/2024
 Checked: 28/08/2024
 Plot Date: 04 Sep, 2024
 Computer File Ref: 430109-St4B-DP-(A).dwg

**DISCLOSURE PLAN
of Proposed LOT 1691
being part of
Lot 2 on SP339534**



BRISBANE (07) 3686 4700 WHITSUNDAYS (07) 4945 6600
 MACKAY (07) 4957 9700 CAIRNS (07) 4252 9400
 veris.com.au
 ACN 615 735 727
 Veris Australia Pty Ltd

LEGEND

- Final surface contours based on A.H.D. datum at an interval of 0.25m, shown as: 60.0
- Where applicable, areas to be filled are shown as:
- Depth of fill, in metres, shown as: 0.5
- Finished surface design level, shown as: 60.0
- Retaining wall and retaining wall height, shown on the lower side of the wall, have been taken from plans supplied by Colliers and shown as: (1:2)
- Bin Pad Location shown as:

37.5m
150 mm SCALE BAR

PROPOSED
LOT 50026

PROPOSED
LOT 1692

1691
844m²

Retaining Wall Lot 1691
Min Height:- 0.1m
Max Height:- 0.2m
Average Height:- 0.15m

Retaining Wall Lot 1691
Min Height:- 0.2m
Max Height:- 0.2m
Average Height:- 0.2m

