



LEGEND	
	NEW HYDRANT
	NEW SLUICE VALVE
	NEW TEE
	NEW END CAP
	NEW TAPER
	NEW WATER SERVICE CONDUIT (Ø100 PVC-O PN16)
	WATER SERVICE POINT
	NEW WATER HOUSE CONNECTION (TAPPING BAND)
	NEW WATER MAKER



SHEET 2

SHEET 3

**FLAGSTONE
STAGE 5H**
For
**PEET FLAGSTONE
CITY PTY LTD**

IMPORTANT NOTES:
This Plan has been prepared for PEET FLAGSTONE CITY PTY LTD to Logan City standards, for the purpose of recording the As-Constructed details of a new service constructed under a specific Council Approval and should not be used for any other purpose.
No report is made on any other services, nor any services that may exist before or be constructed after, the time of survey, or constructed under any other approval.
The property boundaries, easements and lot numbers shown hereon may be proposed only and subject to registration by the Department of Natural Resources. All property information should be determined from the registered Survey Plans.
All dimensions should be verified and confirmed against the latest information prior to commencement by any person using this plan for building purposes.
Veris Australia Pty Ltd accepts no responsibility for any changes made to construction or otherwise, after the date of this plan. Any discrepancies should be clarified in writing with the relevant Authority prior to commencement of the work.

Copyright © Veris Australia Pty Ltd, May 2024.
THESE DESIGNS AND DRAWINGS ARE COPYRIGHT AND ARE NOT TO BE USED OR REPRODUCED WITHOUT THE WRITTEN PERMISSION OF VERIS

Data Sources	30109-LC-Master(DO) F594 2014.dwg
Cadastral Boundaries	As-on survey
Engineering Design	Veris COLLIERIS

Issue	Revisions	Date	Drawn
A	Progress Plot	20.05.2024	JMc

Local Authority: LCC
Horizontal Meridian: MGA
Vertical Level Datum: AHD D
Level Origin: PM107142(RL39.078)
Scale: 1:750 @ A1
Surveyed: HA
Designed: COLLIERIS
Drawn: JMc
Checked: JMc
Plot Date: 22 May, 2024
Computer File Ref: 430109-15081-AW01 A LOCAL.dwg

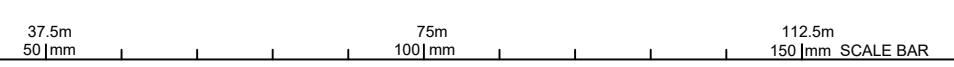
**AS-CONSTRUCTED
WATER**
SHEET 1 OF 3




veris

BRISBANE (07) 3666 4700 WHITSUNDAYS (07) 4945 6600
MACKAY (07) 4957 9700 CAIRNS (07) 4222 9400

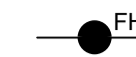
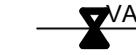

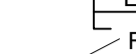
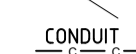




veris.com.au
ACN 615 735 727
Veris Australia Pty Ltd





2044

LEGEND

-  NEW HYDRANT
-  NEW SLUICE VALVE
-  NEW TEE
-  NEW END CAP
-  NEW TAPER
-  NEW WATER SERVICE CONDUIT (Ø100 PVC-O PN16)
-  WATER SERVICE POINT
-  NEW WATER HOUSE CONNECTION (TAPPING BAND)
-  NEW WATER MAKER



**FLAGSTONE
STAGE 5H**
For
**PEET FLAGSTONE
CITY PTY LTD**

IMPORTANT NOTES:
This Plan has been prepared for PEET FLAGSTONE CITY PTY LTD to Logan City standards, for the purpose of recording the As-Constructed details of a new service constructed under a specific Council Approval and should not be used for any other purpose.

No report is made on any other services, nor any services that may exist before or be constructed after, the time of survey, or constructed under any other approval.

The property boundaries, easements and lot numbers shown hereon may be proposed only and subject to registration by the Department of Natural Resources. All property information should be determined from the registered Survey Plans.

All dimensions should be verified and confirmed against the latest information prior to commencement by any person using this plan for building purposes.

Veris Australia Pty Ltd accepts no responsibility for any changes made to construction or otherwise, after the date of this plan. Any discrepancies should be clarified in writing with the relevant Authority prior to commencement of the work.


Copyright © Veris Australia Pty Ltd, May 2024.
THESE DESIGNS AND DRAWINGS ARE COPYRIGHT AND ARE NOT TO BE USED OR REPRODUCED WITHOUT THE WRITTEN PERMISSION OF VERIS

Data Sources 30109-LC-Master(DO) F594 2014.dwg
Cadastral Boundaries
As-on survey Veris
Engineering Design COLLIER

Issue	Revisions	Date	Drawn
A	Progress Plot	20.05.2024	JMc

Local Authority: LCC
Horizontal Meridian: MGA
Vertical Level Datum: AHD D
Level Origin: PM107142(RL39.078)
Scale: 1:250 @ A1
Surveyed: HA
Designed: COLLIER
Drawn: JMc
Checked: JMc
Plot Date: 22 May, 2024
Computer File Ref: 430109-15081-AW01 A LOCAL.dwg

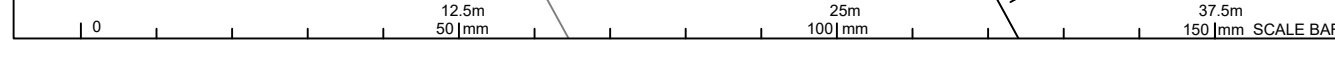
**AS-CONSTRUCTED
WATER**




BRISBANE (07) 3668 4700
WHITSUNDAYS (07) 4945 6600
MACKAY (07) 4957 9700
CAIRNS (07) 4232 9400

veris.com.au
ACN 615 735 727
Veris Australia Pty Ltd


Drawing No 430109-15081-AW01 A Issue





LEGEND

- NEW HYDRANT
- NEW SLUICE VALVE
- NEW TEE
- NEW END CAP
- NEW TAPER
- NEW WATER SERVICE CONDUIT (Ø100 PVC-O PN16)
- WATER SERVICE POINT
- NEW WATER HOUSE CONNECTION (TAPPING BAND)
- NEW WATER MAKER



**FLAGSTONE
STAGE 5H**
For
**PEET FLAGSTONE
CITY PTY LTD**

IMPORTANT NOTES:
This Plan has been prepared for PEET FLAGSTONE CITY PTY LTD to Logan City standards, for the purpose of recording the As-Constructed details of a new service constructed under a specific Council Approval and should not be used for any other purpose.
No report is made on any other services, nor any services that may exist before or be constructed after, the time of survey, or constructed under any other approval.
The property boundaries, easements and lot numbers shown hereon may be proposed only and subject to registration by the Department of Natural Resources. All property information should be determined from the registered Survey Plans.
All dimensions should be verified and confirmed against the latest information prior to commencement by any person using this plan for building purposes.
Veris Australia Pty Ltd accepts no responsibility for any changes made to construction or otherwise, after the date of this plan. Any discrepancies should be clarified in writing with the relevant Authority prior to commencement of the work.

Copyright © Veris Australia Pty Ltd, May 2024.
THESE DESIGNS AND DRAWINGS ARE COPYRIGHT AND ARE NOT TO BE USED OR REPRODUCED WITHOUT THE WRITTEN PERMISSION OF VERIS

Data Sources: 30109-LC-Master(DO) F594 2014.dwg
Cadastral Boundaries
As-on survey: Veris
Engineering Design: COLLIERIES

Issue	Revisions	Date	JMc	Drawn
A	Progress Plot	20.05.2024	JMc	

Local Authority: LCC
Horizontal Meridian: MGA
Vertical Level Datum: AHD D
Level Origin: PM107142(RL39.078)
Scale: 1:250 @ A1
Surveyed: HA
Designed: COLLIERIES
Drawn: JMc
Checked: JMc
Plot Date: 22 May, 2024
Computer File Ref: 430109-15081-AW01 A LOCAL.dwg

**AS-CONSTRUCTED
WATER**

SHEET 3 OF 3



veris

BRISBANE (07) 3668 4700 WHITSUNDAYS (07) 4945 6600
MACKAY (07) 4957 9700 CAIRNS (07) 4232 9400

veris.com.au
ACN 615 735 727
Veris Australia Pty Ltd



SHEET 2

SHEET 3

**FLAGSTONE
STAGE 5H**
For
**PEET FLAGSTONE
CITY PTY LTD**

IMPORTANT NOTES:
This Plan has been prepared for PEET FLAGSTONE CITY PTY LTD to Logan City standards, for the purpose of recording the As-Constructed details of a new service constructed under a specific Council Approval and should not be used for any other purpose.
No report is made on any other services, nor any services that may exist before or be constructed after, the time of survey, or constructed under any other approval.
The property boundaries, easements and lot numbers shown hereon may be proposed only and subject to registration by the Department of Natural Resources. All property information should be determined from the registered Survey Plans.
All dimensions should be verified and confirmed against the latest information prior to commencement by any person using this plan for building purposes.
Veris Australia Pty Ltd accepts no responsibility for any changes made to construction or otherwise, after the date of this plan. Any discrepancies should be clarified in writing with the relevant Authority prior to commencement of the work.

Copyright © Veris Australia Pty Ltd, May 2024.
THESE DESIGNS AND DRAWINGS ARE COPYRIGHT AND ARE NOT TO BE USED OR REPRODUCED WITHOUT THE WRITTEN PERMISSION OF VERIS
Data Sources 30109-LC-Master(DE) F594 2014.dwg
Cadastral Boundaries
As-on survey Veris
Engineering Design COLLIER'S

Issue	Revisions	Date	JMc	Drawn
A	Progress Plot	20.05.2024	JMc	

Local Authority: LCC
Horizontal Meridian: MGA
Vertical Level Datum: AHD D
Level Origin: PM107142(RL39.078)
Scale: 1:750 @ A1
Surveyed: HA
Designed: COLLIER'S
Drawn: JMc
Checked: JMc
Plot Date: 22 May, 2024
Computer File Ref: 430109-15081-ASW01 A LOCAL.dwg

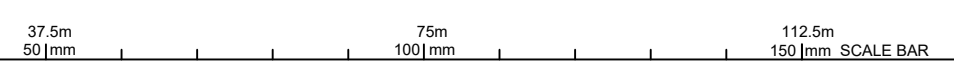
**AS-CONSTRUCTED
STORMWATER**
SHEET 1 OF 3




BRISBANE (07) 3668 4700 WHITSUNDAYS (07) 4945 6600
MACKAY (07) 4957 8700 CAIRNS (07) 4232 9400

veris.com.au
ACN 615 735 727
Veris Australia Pty Ltd

Drawing No Issue
430109-15081-AS01 A





**FLAGSTONE
STAGE 5H**
For
**PEET FLAGSTONE
CITY PTY LTD**

IMPORTANT NOTES:
This Plan has been prepared for PEET FLAGSTONE CITY PTY LTD to Logan City standards, for the purpose of recording the As-Constructed details of a new service constructed under a specific Council Approval and should not be used for any other purpose.

No report is made on any other services, nor any services that may exist before or be constructed after, the time of survey, or constructed under any other approval.

The property boundaries, easements and lot numbers shown hereon may be proposed only and subject to registration by the Department of Natural Resources. All property information should be determined from the registered Survey Plans.

All dimensions should be verified and confirmed against the latest information prior to commencement by any person using this plan for building purposes.

Veris Australia Pty Ltd accepts no responsibility for any changes made to construction or otherwise, after the date of this plan. Any discrepancies should be clarified in writing with the relevant Authority prior to commencement of the work.


Copyright © Veris Australia Pty Ltd, May 2024.
THESE DESIGNS AND DRAWINGS ARE COPYRIGHT AND ARE NOT TO BE USED OR REPRODUCED WITHOUT THE WRITTEN PERMISSION OF VERIS

Data Sources 30109-LC-Master(DE) F504 2014.dwg
Cadastral Boundaries
As-on survey Veris
Engineering Design COLLIER'S

Issue	Revisions	Date	JMc	Drawn
A	Progress Plot	20.05.2024	JMc	

Local Authority: LCC
Horizontal Meridian: MGA
Vertical Level Datum: AHD D
Level Origin: PM107142(RL39.078)
Scale: 1:250 @ A1
Surveyed: HA
Designed: COLLIER'S
Drawn: JMc
Checked: JMc
Plot Date: 22 May, 2024
Computer File Ref: 430109-15081-ASW01 A LOCAL.dwg

**AS-CONSTRUCTED
STORMWATER**



veris
BRISBANE (07) 3668 4700 WHITSUNDAYS (07) 4945 6600
MACKAY (07) 4957 8100 CAIRNS (07) 4222 9400
veris.com.au
ACN 615 735 727
Veris Australia Pty Ltd



**FLAGSTONE
STAGE 5H**
For
**PEET FLAGSTONE
CITY PTY LTD**

IMPORTANT NOTES:
This Plan has been prepared for PEET FLAGSTONE CITY PTY LTD to Logan City standards, for the purpose of recording the As-Constructed details of a new service constructed under a specific Council Approval and should not be used for any other purpose.

No report is made on any other services, nor any services that may exist before or be constructed after, the time of survey, or constructed under any other approval.

The property boundaries, easements and lot numbers shown hereon may be proposed only and subject to registration by the Department of Natural Resources. All property information should be determined from the registered Survey Plans.

All dimensions should be verified and confirmed against the latest information prior to commencement by any person using this plan for building purposes.

Veris Australia Pty Ltd accepts no responsibility for any changes made to construction or otherwise, after the date of this plan. Any discrepancies should be clarified in writing with the relevant Authority prior to commencement of the work.


Copyright © Veris Australia Pty Ltd, May 2024.
THESE DESIGNS AND DRAWINGS ARE COPYRIGHT AND ARE NOT TO BE USED OR REPRODUCED WITHOUT THE WRITTEN PERMISSION OF VERIS

Data Sources 30109-LC-Master(DE) F594 2014.dwg
Cadastral Boundaries
As-on survey Veris
Engineering Design COLLIERIES

Issue	Revisions	Date	Drawn
A	Progress Plot	20.05.2024	JMc

Local Authority: LCC
Horizontal Meridian: MGA
Vertical Level Datum: AHD D
Level Origin: PM107142(RL39.078)
Scale: 1:250 @ A1
Surveyed: HA
Designed: COLLIERIES
Drawn: JMc
Checked: JMc
Plot Date: 22 May, 2024
Computer File Ref: 430109-15081-ASW01 A LOCAL.dwg

**AS-CONSTRUCTED
STORMWATER**

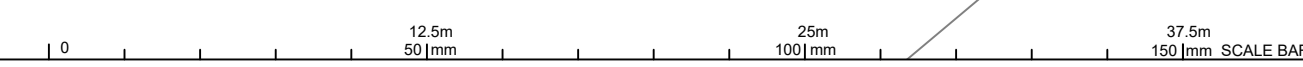


veris

BRISBANE (07) 3668 4700 WHITSUNDAYS (07) 4945 6600
MACKAY (07) 4957 8700 CAIRNS (07) 4222 9400

veris.com.au
ACN 615 735 727
Veris Australia Pty Ltd

Drawing No 430109-15081-AS01 Issue A





SHEET 2

SHEET 3

**FLAGSTONE
STAGE 5H**
For
**PEET FLAGSTONE
CITY PTY LTD**

IMPORTANT NOTES:
This Plan has been prepared for PEET FLAGSTONE CITY PTY LTD to Logan City standards, for the purpose of recording the As-Constructed details of a new service constructed under a specific Council Approval and should not be used for any other purpose.

No report is made on any other services, nor any services that may exist before or be constructed after, the time of survey, or constructed under any other approval.

The property boundaries, easements and lot numbers shown hereon may be proposed only and subject to registration by the Department of Natural Resources. All property information should be determined from the registered Survey Plans.

All dimensions should be verified and confirmed against the latest information prior to commencement by any person using this plan for building purposes.

Veris Australia Pty Ltd accepts no responsibility for any changes made to construction or otherwise, after the date of this plan. Any discrepancies should be clarified in writing with the relevant Authority prior to commencement of the work.

Copyright © Veris Australia Pty Ltd, March 2024.

THESE DESIGNS AND DRAWINGS ARE COPYRIGHT AND ARE NOT TO BE USED OR REPRODUCED WITHOUT THE WRITTEN PERMISSION OF VERIS

Data Sources: 30109-LC-Master(DP) FS94 2014.dwg
Cadastral Boundaries
As-on survey: Veris
Engineering Design: COLLIERIS

Issue	Revisions	Date	Drawn
B	Progress Plot	20/05/2024	JMc
A	Progress Plot	25/03/2024	JMc

Local Authority: LCC
Horizontal Meridian: MGA
Vertical Level Datum: AHD D
Level Origin: PM107142(RL39.078)
Scale: 1:750 @ A1
Surveyed: HA
Designed: COLLIERIS
Drawn: JMc
Checked: JMc
Plot Date: 22 May, 2024
Computer File Ref: 430109-15081-AS01 B LOCAL.dwg

AS-CONSTRUCTED

SEWER

SHEET 1 OF 3



veris

BRISBANE (07) 3666 4700 WHITSUNDAYS (07) 4945 6600
MACKAY (07) 4957 9700 CAIRNS (07) 4232 9400

veris.com.au
ACN 615 735 727
Veris Australia Pty Ltd

Drawing No: 430109-15081-AS01 B Issue: B



2044

2055

2054

2080

81

2079

2169

2058

2057

2056

2067

2068

2069

2060

2066

2065

2064

2063

2062

2061

COSMOS STREET

NESSPAR ROAD

2345

2064

2063

2175

2174

2173

2172

2176

2177

2178

2179

2180

2181

LUNAR STREET

CELESTIAL ROAD

2344

ROAD

2343

2342

2341

2340

2269

2268

**FLAGSTONE
STAGE 5H**
For
**PEET FLAGSTONE
CITY PTY LTD**

IMPORTANT NOTES:
This Plan has been prepared for PEET FLAGSTONE CITY PTY LTD to Logan City standards, for the purpose of recording the As Constructed details of a new service constructed under a specific Council Approval and should not be used for any other purpose.

No report is made on any other services, nor any services that may exist before or be constructed after, the time of survey, or constructed under any other approval.

The property boundaries, easements and lot numbers shown hereon may be proposed only and subject to registration by the Department of Natural Resources. All property information should be determined from the registered Survey Plans.

All dimensions should be verified and confirmed against the latest information prior to commencement by any person using this plan for building purposes.

Veris Australia Pty Ltd accepts no responsibility for any changes made to construction or otherwise, after the date of this plan. Any discrepancies should be clarified in writing with the relevant Authority prior to commencement of the work.

Copyright © Veris Australia Pty Ltd, March 2024.

THESE DESIGNS AND DRAWINGS ARE COPYRIGHT AND ARE NOT TO BE USED OR REPRODUCED WITHOUT THE WRITTEN PERMISSION OF VERIS

Data Sources 30109-LC-Master(DP) FS94 2014.dwg
Cadastral Boundaries
As-on survey Veris
Engineering Design COLLIER'S

Issue	Revisions	Date	Drawn
B	Progress Plot	20/05/2024	JMc
A	Progress Plot	25/03/2024	JMc

Local Authority: LCC
Horizontal Meridian: MGA
Vertical Level Datum: AHD D
Level Origin: PM107142(RL39.078)
Scale: 1:250 @ A1
Surveyed: HA
Designed: COLLIER'S
Drawn: JMc
Checked: JMc
Plot Date: 22 May, 2024
Computer File Ref: 430109-15081-AS01 B LOCAL.dwg

**AS-CONSTRUCTED
SEWER**

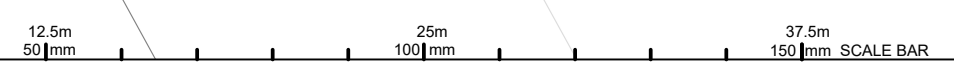
SHEET 2 OF 3



BRISBANE (07) 3668 4700 WHITSUNDAYS (07) 4945 6600
MACKAY (07) 4957 9700 CAIRNS (07) 4232 9400

veris.com.au
ACN 615 735 727
Veris Australia Pty Ltd

Drawing No 430109-15081-AS01 B Issue





**FLAGSTONE
STAGE 5H**
For
**PEET FLAGSTONE
CITY PTY LTD**

IMPORTANT NOTES:
This Plan has been prepared for PEET FLAGSTONE CITY PTY LTD to Logan City standards, for the purpose of recording the As Constructed details of a new service constructed under a specific Council Approval and should not be used for any other purpose.

No report is made on any other services, nor any services that may exist before or be constructed after, the time of survey, or constructed under any other approval.

The property boundaries, easements and lot numbers shown hereon may be proposed only and subject to registration by the Department of Natural Resources. All property information should be determined from the registered Survey Plans.

All dimensions should be verified and confirmed against the latest information prior to commencement by any person using this plan for building purposes.

Veris Australia Pty Ltd accepts no responsibility for any changes made to construction or otherwise, after the date of this plan. Any discrepancies should be clarified in writing with the relevant Authority prior to commencement of the work.


Copyright © Veris Australia Pty Ltd, March 2024.
THESE DESIGNS AND DRAWINGS ARE COPYRIGHT AND ARE NOT TO BE USED OR REPRODUCED WITHOUT THE WRITTEN PERMISSION OF VERIS

Data Sources 30109-LC-Master(DP) FS94 2014.dwg
Cadastral Boundaries
As-on survey Veris
Engineering Design COLLIERIES

Issue	Revisions	Date	Drawn
B	Progress Plot	20.06.2024	JMc
A	Progress Plot	25.03.2024	JMc

Local Authority: LCC
Horizontal Meridian: MGA
Vertical Level Datum: AHD D
Level Origin: PM107142(RL39.078)
Scale: 1:250 @ A1
Surveyed: HA
Designed: COLLIERIES
Drawn: JMc
Checked: JMc
Plot Date: 22 May, 2024
Computer File Ref: 430109-15081-AS01 B LOCAL.dwg

**AS-CONSTRUCTED
SEWER**



veris

BRISBANE (07) 3668 4700 WHITSUNDAYS (07) 4945 6600
MACKAY (07) 4957 9700 CAIRNS (07) 4232 9400

veris.com.au
ACN 615 735 727
Veris Australia Pty Ltd

Drawing No 430109-15081-AS01 B Issue